

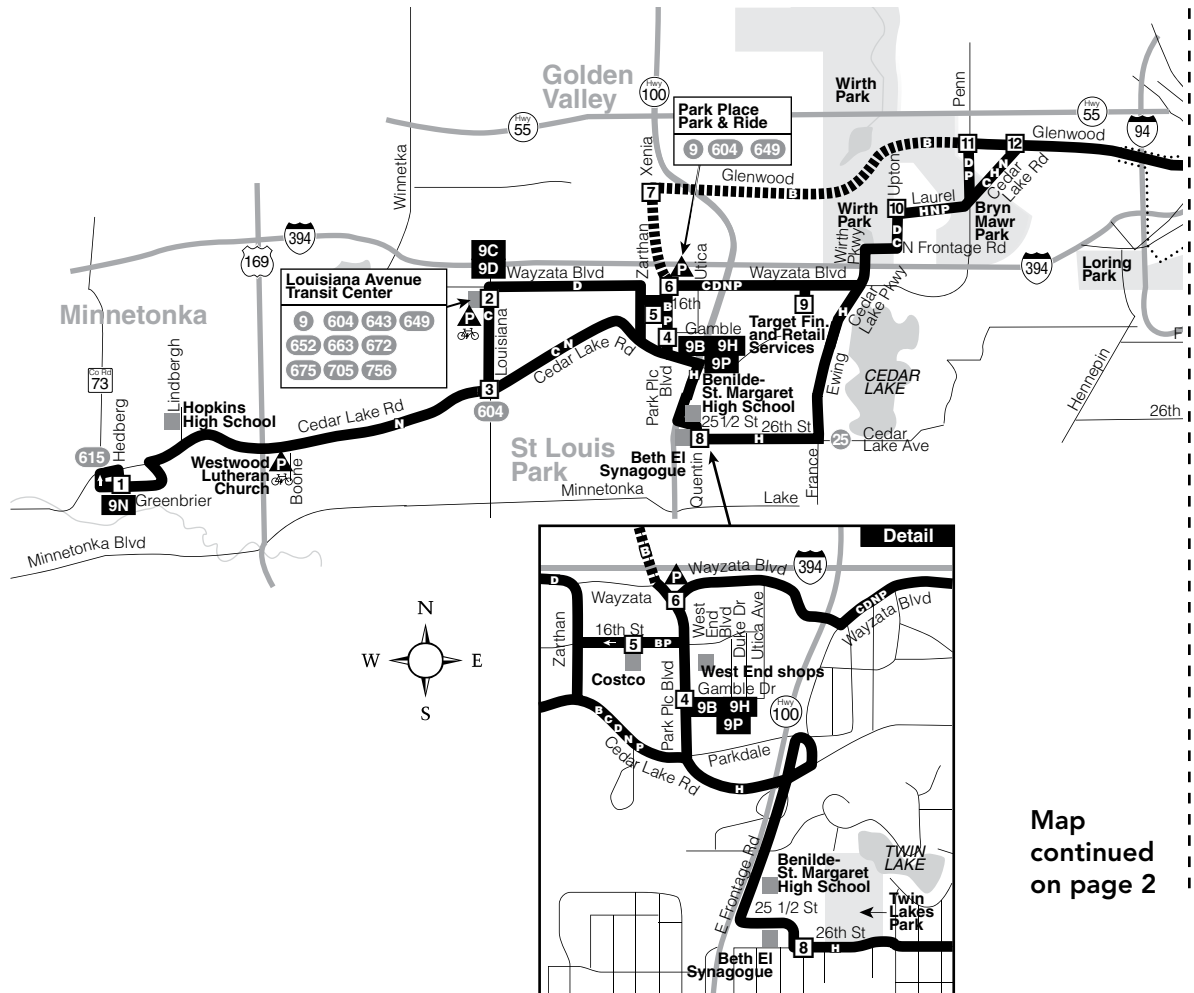
## **APPENDIX A**

---

### Route Maps and Schedules

**Minnetonka Transit Study | Existing Conditions Report**  
Metropolitan Council

This appendix includes maps and schedules for Metro Transit routes serving Minnetonka, supplementing information presented in Figure 3-1.



Map  
continued  
on page 2

**▲ Park & Ride Lot Locations**

Park free at this lot while you commute.  
No overnight parking.

**St. Louis Park**

**Westwood Lutheran Church –**

9001 Cedar Lake Road – lot west of church.

**Louisiana Avenue Transit Center –**

Parking located next to south frontage road of I-394.

**Park Place Boulevard Park & Ride –**

Park Place Boulevard & Wayzata Boulevard (south frontage road of I-394) - northeast corner of intersection.

Schedule subject to change. Traffic and weather conditions may delay buses.

Please have exact fare ready. Bus fareboxes and drivers do not make change.

This document is available in alternate formats to individuals with disabilities by calling 612-349-7365 (TTY 612-341-0140).


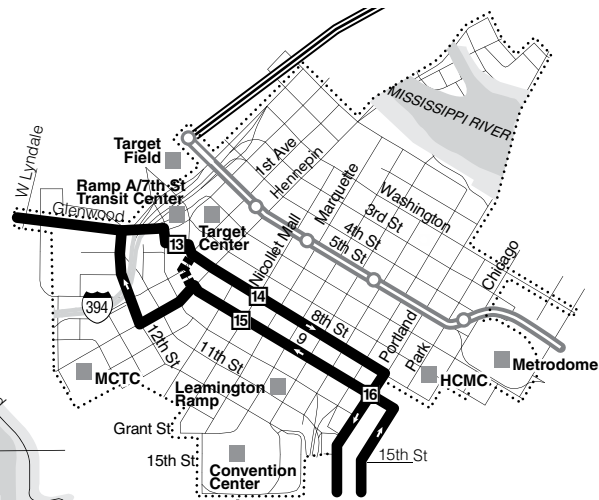
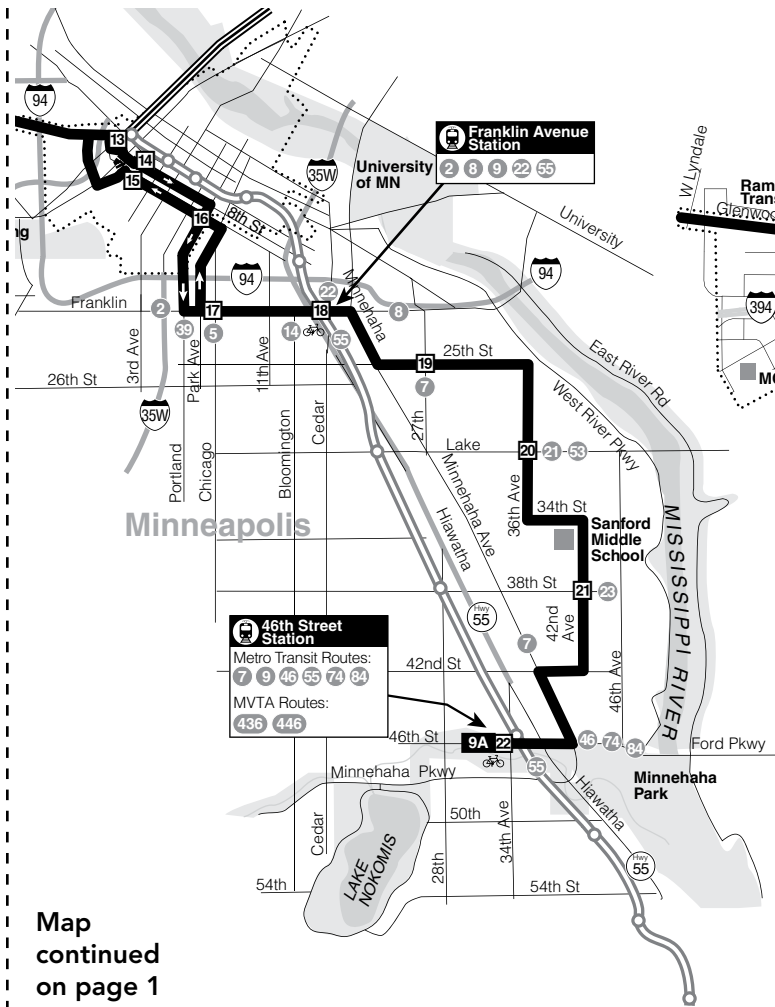


**Buses and trains have free storage racks so you can bring your bicycle along.**

Look for instructions on the rack or visit [metrotransit.org/bike](http://metrotransit.org/bike)

**Holiday service operates on the following holidays:** New Year's Day, Memorial Day, Independence Day, Labor Day, Thanksgiving and Christmas.

Metro Transit may operate reduced service on days before or after Independence Day, Thanksgiving, Christmas or New Year's Day. Look for details in Connect on buses and trains prior to these holidays.



**Minneapolis  
Downtown Zone**

Ride in the Downtown Zone for 50¢.

Map  
continued  
on page 1

- 3** **Timepoint on schedule**  
Find the timepoint nearest your stop, and use that column of the schedule. Your stop may be between timepoints.
- **Regular Route**  
Bus will pick up or drop off customers at any bus stop along this route.
- ■ ■** **Non-Stop Route**  
Bus does not pick up or drop off customers at any bus stop along this route.
- **Light Rail**  
Trains will pick up or drop off customers at any station along this route.
- 49S** **Route Ending Point**  
Trips with the indicated number/letter end at this point. Number/letter is found in schedules and on bus destination signs.
- B** **Route Letter**  
Indicates which trips travel on this section of the route. Letter is found in schedules and on bus destination signs.
- 324 11** **Connecting Routes to transfer to/from**  
See those route schedules for details.
- 🚲** **Bike Locker**  
These sites have weatherproof bike storage for rent.
- P** **Park & Ride Lot**  
Park free at these lots while you commute.
- Trans** **Transfer Point**  
Several routes serve this stop.
- 104**
- 🚊** **Light-Rail Station**  
Transfer between buses and trains.
- Metro**  
**2 8**

Eastbound - Weekday  
from Minnetonka and St. Louis Park to downtown Minneapolis

route number & letter	Hedberg Dr and Greenbrier Rd	Louisiana Ave Transit Center	Cedar Lake Rd and Louisiana Ave	Park Place Blvd and Gamble Dr	16th St and Costco	Park Place Blvd and Wayzata Blvd	Xenia Ave and Glenwood Ave	Quentin Ave and 26th St	Target Financial and Retail Services	Upton Ave and Laurel Ave	Penn Ave N and Glenwood Ave N	Glenwood Ave N and Cedar Lake N	Ramp A/7th St Transit Center	8th St S and Nicollet Mall	Portland Ave and 9th St S	Franklin Ave and Chicago	Franklin Avenue Station	25th St E and 27th Ave S	36th Ave S and Lake St E	42nd Ave S and 38th St E	46th Street Station (Hiawatha Ave)
	1	2	3	4	5	6	7	8	9	10	11	12	13	14	16	17	18	19	20	21	22
<b>AM</b>																					
9A	-	-	-	-	-	-	-	-	-	-	-	5:06	5:09	5:13	5:16	5:19	5:22	5:27	5:31	5:37	
9A	5:15	-	5:22	5:26	-	5:27	-	-	5:31	5:34	5:37	5:39	5:43	5:46	5:50	5:53	5:56	5:59	6:04	6:08	6:14
9A	5:44	-	5:51	5:55	-	5:56	-	6:00	6:03	6:06	6:08	6:12	6:15	6:19	6:23	6:26	6:30	6:35	6:39	6:45	
9A	-	-	-	6:27	-	6:28	6:30	-	-	6:37	6:44	6:47	6:52	6:56	7:00	7:04	7:09	7:13	7:19	7:25	
9A	-	-	-	6:37	6:38	-	-	6:46	-	6:55	-	7:01	7:06	7:09	7:14	7:18	7:22	7:26	7:31	7:35	7:41
9A	-	-	-	7:03	-	7:04	7:07	-	-	7:14	7:17	7:22	7:25	7:30	7:34	7:38	7:42	7:47	7:51	7:57	
9	-	-	-	7:08	7:09	-	-	7:17	-	7:26	-	7:32	7:37	7:40	-	-	-	-	-	-	-
9A	-	-	-	7:32	-	7:33	7:36	-	-	7:44	7:47	7:52	7:55	8:00	8:04	8:08	8:12	8:17	8:21	8:27	
9A	-	-	-	7:37	7:38	-	-	7:47	-	7:57	-	8:04	8:09	8:12	8:17	8:21	8:25	8:29	8:34	8:38	8:44
9	-	-	-	8:01	-	8:02	8:05	-	-	8:14	8:17	8:22	8:25	-	-	-	-	-	-	-	-
9A	-	-	-	8:14	8:15	-	-	8:23	-	8:32	-	8:38	8:43	8:46	8:51	8:55	8:59	9:03	9:08	9:12	9:18
9A	-	8:48	-	8:54	-	8:56	-	-	9:00	9:03	9:06	9:08	9:13	9:16	9:21	9:25	9:29	9:33	9:38	9:42	9:48
9A	-	-	-	9:15	9:16	-	-	9:24	-	9:33	-	9:38	9:43	9:46	9:51	9:55	9:59	10:03	10:08	10:12	10:18
9A	-	9:47	-	9:53	-	9:55	-	-	9:59	10:02	10:05	10:07	10:12	10:15	10:20	10:24	10:28	10:32	10:37	10:41	10:48
9A	10:11	-	10:19	10:23	-	10:25	-	-	10:29	10:32	-	10:37	10:42	10:45	10:50	10:54	10:58	11:02	11:07	11:11	11:18
9A	-	10:47	-	10:53	-	10:55	-	-	10:59	11:02	11:05	11:07	11:12	11:15	11:20	11:24	11:28	11:32	11:37	11:41	11:48
9A	-	11:16	11:19	11:23	-	11:25	-	-	11:29	11:32	-	11:37	11:42	11:45	11:50	11:54	11:58	12:02	12:07	12:11	12:18
9A	-	-	-	11:55	-	11:57	11:59	-	-	-	12:05	12:07	12:12	12:15	12:20	12:24	12:28	12:32	12:37	12:42	12:49
<b>PM</b>																					
9A	-	12:16	12:19	12:23	-	12:25	-	-	12:29	12:32	-	12:37	12:42	12:45	12:51	12:56	1:00	1:04	1:09	1:14	1:21
9A	-	12:47	-	12:53	-	12:55	-	-	12:59	1:02	1:05	1:07	1:12	1:15	1:21	1:26	1:30	1:34	1:39	1:44	1:51
9A	1:11	-	1:19	1:23	-	1:25	-	-	1:29	1:32	-	1:37	1:42	1:45	1:51	1:56	2:00	2:04	2:09	2:14	2:21
9A	-	1:46	-	1:52	-	1:54	-	-	1:58	2:01	2:04	2:07	2:12	2:15	2:21	2:26	2:30	2:34	2:39	2:44	2:51
9A	-	2:15	2:18	2:22	-	2:24	-	-	2:29	2:32	-	2:37	2:42	2:45	2:51	2:56	3:00	3:04	3:09	3:14	3:21
9A	-	2:45	-	2:51	-	2:53	-	-	2:58	3:01	3:04	3:07	3:12	3:15	3:21	3:26	3:31	3:36	3:41	3:46	3:53
9A	3:09	-	3:17	3:21	-	3:23	-	-	3:28	3:31	-	3:36	3:41	3:44	3:50	3:55	4:00	4:05	4:10	4:15	4:22
9A	-	-	-	3:40	-	3:42	-	-	3:47	3:50	3:53	3:56	4:01	4:04	4:10	4:15	4:20	4:25	4:30	4:35	4:42
9A	-	-	-	3:58	-	4:00	4:03	-	-	4:09	4:11	4:16	4:19	4:25	4:30	4:35	4:40	4:45	4:50	4:55	5:02
9A	-	-	-	4:13	-	4:15	-	-	4:20	4:23	4:26	4:28	4:33	4:36	4:42	4:47	4:52	4:57	5:03	5:08	5:15
9A	-	4:27	4:30	4:34	-	4:36	-	-	4:41	4:44	-	4:48	4:53	4:56	5:02	5:07	5:12	5:17	5:23	5:28	5:35
9A	-	-	-	4:48	-	4:50	-	-	4:55	4:58	5:01	5:03	5:08	5:11	5:17	5:22	5:27	5:32	5:38	5:43	5:50
9A	-	5:02	5:05	5:09	-	5:11	-	-	5:16	5:19	-	5:23	5:28	5:31	5:37	5:42	5:47	5:51	5:56	6:01	6:08
9A	-	-	-	5:26	-	5:28	-	-	5:33	5:36	5:39	5:41	5:46	5:49	5:55	6:00	6:04	6:08	6:13	6:18	6:25
9A	-	-	-	5:58	-	5:59	-	-	6:03	6:06	6:09	6:11	6:16	6:19	6:24	6:28	6:32	6:36	6:41	6:46	6:53
9A	-	-	-	6:26	-	6:27	-	-	6:31	6:34	6:37	6:39	6:44	6:47	6:52	6:56	7:00	7:04	7:09	7:14	7:21
9A	-	6:51	6:54	6:58	-	6:59	-	-	7:03	7:06	-	7:10	7:14	7:17	7:22	7:26	7:30	7:34	7:39	7:44	7:51
9A	-	-	-	7:27	-	7:28	-	-	7:32	7:35	7:38	7:40	7:44	7:47	7:52	7:56	8:00	8:04	8:09	8:14	8:21
9A	-	7:51	7:54	7:58	-	7:59	-	-	8:03	8:06	-	8:10	8:14	8:17	8:22	8:26	8:30	8:34	8:39	8:44	8:51
9A	-	8:19	-	8:25	-	8:26	-	-	8:30	8:33	8:36	8:38	8:42	8:45	8:49	8:53	8:57	9:01	9:06	9:10	9:17
9A	8:45	-	8:52	8:56	-	8:57	-	-	9:01	9:04	-	9:08	9:12	9:15	9:19	9:23	9:27	9:31	9:36	9:40	9:47
9A	-	9:19	-	9:25	-	9:26	-	-	9:30	9:33	9:36	9:38	9:42	9:45	9:49	9:53	9:57	10:01	10:06	10:10	10:17
9A	-	9:49	9:52	9:56	-	9:57	-	-	10:01	10:04	-	10:08	10:12	10:15	10:19	10:23	10:27	10:31	10:36	10:40	10:47
9A	-	-	-	10:26	-	10:27	-	-	10:31	10:34	10:37	10:39	10:43	10:46	10:50	10:54	10:58	11:02	11:07	11:11	11:18
9A	-	-	-	11:00	-	11:01	-	-	11:05	11:08	11:11	11:13	11:17	11:20	11:24	11:28	11:31	11:35	11:40	11:44	11:51
9A	-	11:34	-	11:40	-	11:41	-	-	11:45	11:48	11:51	11:53	11:57	12:10	12:14	12:18	12:21	12:25	12:30	12:34	12:41
<b>AM</b>																					
9A	-	-	-	12:40	-	12:41	-	-	12:45	12:48	12:51	12:53	12:57	1:10	1:14	1:18	1:21	1:25	1:30	1:34	1:41

🚗 Bus arrives 10 minutes before time shown.

Shaded times denote rush-hour service.

Westbound - Weekday

from downtown Minneapolis to St. Louis Park and Minnetonka

route number & letter	46th Street Station (Hiawatha Ave)	42nd Ave S and 38th St E	38th Ave S and Lake St E	25th St E and 21st Ave S	Franklin Avenue Station	Franklin Ave and Chicago Ave	9th St S and Portland Ave	9th St S and Nicollet Mall	Glenwood Ave N and Cedar Lake Rd	Penn Ave N and Glenwood Ave N	Laurel Ave and Upton Ave	Target Financial and Retail Services	Quentin Ave and 26th St	Xenia Ave and Glenwood Ave	Park Place Blvd and Wazzata Blvd	16th St and Costco	Park Place Blvd and Gambler Dr	Cedar Lake Rd and Louisiana Ave	Louisiana Ave Transit Center	Hedberg Dr and Greenbrier Rd
	22	21	20	19	18	17	16	15	12	11	10	9	8	7	6	5	4	3	2	1
<b>AM</b>																				
9N	4:23	4:31	4:36	4:40	4:44	4:47	4:51	5:02 <sup>ⓐ</sup>	5:07	-	5:11	5:15	-	-	5:18	-	5:19	5:22	-	5:29
9D	-	-	-	-	-	-	-	5:32	5:38	5:40	5:42	5:46	-	-	5:49	-	5:50	-	5:55	-
9P	5:23	5:31	5:36	5:40	5:44	5:47	5:51	6:02 <sup>ⓐ</sup>	6:08	6:10	6:12	6:16	-	-	6:19	6:20	6:23	-	-	-
9B	5:46	5:54	5:59	6:03	6:07	6:10	6:14	6:17	6:23	6:25	-	-	-	6:30	6:33	6:34	6:37	-	-	-
9P	6:01	6:10	6:16	6:22	6:26	6:29	6:33	6:37	6:43	6:45	6:47	6:51	-	-	6:54	6:55	6:58	-	-	-
9P	6:24	6:33	6:39	6:45	6:49	6:52	6:56	7:00	7:07	7:09	7:11	7:16	-	-	7:20	7:21	7:24	-	-	-
9P	6:43	6:52	6:58	7:04	7:09	7:12	7:16	7:20	7:27	7:29	7:32	7:37	-	-	7:41	7:42	7:45	-	-	-
9P	6:59	7:08	7:14	7:20	7:25	7:28	7:32	7:36	7:43	7:45	7:48	7:53	-	-	7:57	7:58	8:01	-	-	-
9P	7:13	7:22	7:28	7:34	7:39	7:43	7:47	7:51	7:58	8:00	8:03	8:07	-	-	8:11	8:12	8:15	-	-	-
9D	7:30	7:39	7:45	7:51	7:56	8:00	8:04	8:08	8:15	8:17	8:20	8:24	-	-	8:28	-	8:29	-	8:34	-
9C	7:53	8:02	8:08	8:13	8:18	8:22	8:26	8:30	8:37	-	8:41	8:45	-	-	8:49	-	8:50	8:54	8:57	-
9D	8:16	8:24	8:29	8:34	8:38	8:42	8:46	8:50	8:57	8:59	9:02	9:06	-	-	9:10	-	9:11	-	9:16	-
9N	8:40	8:48	8:53	8:58	9:02	9:06	9:10	9:14	9:21	-	9:25	9:29	-	-	9:33	-	9:34	9:38	-	9:45
9D	9:05	9:13	9:18	9:23	9:27	9:31	9:35	9:39	9:46	9:48	9:51	9:55	-	-	9:59	-	10:00	-	10:05	-
9C	9:35	9:43	9:48	9:53	9:57	10:01	10:05	10:09	10:16	-	10:20	10:24	-	-	10:28	-	10:29	10:33	10:36	-
9D	10:05	10:13	10:18	10:23	10:27	10:31	10:35	10:39	10:46	10:48	10:51	10:55	-	-	10:59	-	11:00	-	11:05	-
9C	10:36	10:44	10:49	10:53	10:57	11:01	11:05	11:09	11:16	-	11:20	11:24	-	-	11:28	-	11:29	11:33	11:36	-
9D	11:06	11:14	11:19	11:23	11:27	11:31	11:35	11:39	11:46	11:48	11:51	11:55	-	-	11:59	-	12:00	-	12:05	-
9N	11:36	11:44	11:49	11:53	11:57	12:01	12:05	12:09	12:16	-	12:20	12:24	-	-	12:28	-	12:29	12:33	-	12:40
<b>PM</b>																				
9D	12:06	12:14	12:19	12:23	12:27	12:31	12:35	12:39	12:46	12:48	12:51	12:55	-	-	12:59	-	1:00	-	1:05	-
9H	12:36	12:44	12:49	12:53	12:57	1:01	1:05	1:09	1:16	-	1:20	-	1:28	-	-	-	1:32	-	-	-
9D	1:06	1:14	1:19	1:23	1:27	1:32	1:36	1:40	1:47	1:49	1:52	1:56	-	-	2:00	-	2:01	-	2:06	-
9N	1:36	1:44	1:49	1:53	1:57	2:02	2:06	2:10	2:17	-	2:21	2:25	-	-	2:29	-	2:30	2:34	-	2:41
9P	2:06	2:14	2:19	2:23	2:27	2:32	2:36	2:40	2:47	2:49	2:52	2:56	-	-	3:00	3:01	3:04	-	-	-
9C	2:36	2:44	2:49	2:53	2:57	3:02	3:06	3:11	3:18	-	3:23	3:27	-	-	3:31	-	3:32	3:36	3:39	-
9B	3:06	3:14	3:19	3:23	3:27	3:32	3:36	3:41	3:48	3:50	-	-	-	3:56	3:59	4:00	4:03	-	-	-
9H	3:35	3:43	3:48	3:52	3:56	4:01	4:06	4:11	4:19	-	4:24	-	4:34	-	-	-	4:38	-	-	-
9B	-	-	-	-	-	-	4:25	4:33	4:35	-	-	-	-	4:41	4:44	4:45	4:48	-	-	-
9H	4:04	4:12	4:17	4:21	4:25	4:30	4:35	4:40	4:48	-	4:54	-	5:05	-	-	-	5:09	-	-	-
9B	-	-	-	-	-	-	4:55	5:03	5:06	-	-	-	-	5:13	5:16	5:17	5:20	-	-	-
9H	4:34	4:42	4:47	4:51	4:55	5:00	5:05	5:10	5:18	-	5:24	-	5:35	-	-	-	5:39	-	-	-
9B	4:54	5:02	5:07	5:11	5:15	5:20	5:25	5:30	5:38	5:41	-	-	-	5:47	5:50	5:51	5:54	-	-	-
9H	5:12	5:20	5:25	5:29	5:33	5:38	5:43	5:48	5:56	-	6:01	-	6:11	-	-	-	6:15	-	-	-
9H	5:32	5:40	5:45	5:49	5:53	5:58	6:03	6:08	6:16	-	6:21	-	6:30	-	-	-	6:34	-	-	-
9B	6:04	6:12	6:17	6:21	6:25	6:30	6:34	6:38	6:46	6:49	-	-	-	6:55	6:58	6:59	7:02	-	-	-
9C	6:36	6:44	6:49	6:53	6:57	7:01	7:04	7:08	7:15	-	7:20	7:24	-	-	7:28	-	7:29	7:33	7:36	-
9D	7:03	7:11	7:16	7:20	7:24	7:28	7:31	7:35	7:42	7:44	7:47	7:51	-	-	7:55	-	7:56	-	8:01	-
9N	7:33	7:41	7:46	7:50	7:54	7:58	8:01	8:05	8:12	-	8:17	8:21	-	-	8:25	-	8:26	8:30	-	8:37
9B	8:07	8:15	8:20	8:24	8:28	8:32	8:35	8:39	8:45	8:47	-	-	-	8:52	8:55	8:56	8:59	-	-	-
9C	8:37	8:45	8:50	8:54	8:58	9:02	9:05	9:08	9:14	-	9:19	9:23	-	-	9:27	-	9:28	9:32	9:35	-
9D	9:07	9:15	9:19	9:23	9:27	9:31	9:34	9:37	9:43	9:45	9:48	9:52	-	-	9:55	-	9:56	-	10:01	-
9P	9:26	9:34	9:38	9:42	9:46	9:50	9:53	9:56	10:02	10:04	10:07	10:11	-	-	10:14	10:15	10:18	-	-	-
9P	9:56	10:04	10:08	10:12	10:16	10:20	10:23	10:26	10:32	10:34	10:37	10:41	-	-	10:44	10:45	10:48	-	-	-
9C	10:30	10:38	10:42	10:46	10:50	10:54	10:57	11:00	11:05	-	11:09	11:13	-	-	11:16	-	11:17	11:21	11:24	-
9	11:00	11:08	11:12	11:16	11:20	11:24	11:27	11:30	-	-	-	-	-	-	-	-	-	-	-	-
9P	11:31	11:39	11:43	11:47	11:51	11:54	11:57	12:10 <sup>ⓐ</sup>	12:15	12:17	12:20	12:24	-	-	12:27	12:28	12:31	-	-	-

<sup>ⓐ</sup> Bus arrives 10 minutes before time shown.

<sup>ⓑ</sup> Bus arrives 8 minutes before time shown.

Shaded times denote rush-hour service.

Eastbound - Saturday  
from Minnetonka and St. Louis Park to downtown Minneapolis

route number & letter	Hedberg Dr and Greenbrier Rd	Louisiana Ave and Transit Center	Cedar Lake Rd and Louisiana Ave	Park Place Blvd and 16th St	Park Place Blvd and Costco	Queen's Ave and Wayzata Blvd	Target Financial and Retail Services	Upton Ave and Laurel Ave	Penn Ave N and Glenwood Ave N	Glenwood Ave N and Cedar Lake Rd	Ramp A/7th St Transit Center	8th St S and Nicollet Mall	Portland Ave and 9th St S	Franklin Ave and Chicago Ave	Franklin Avenue Station	25th St E and 27th Ave S	36th Ave S and Lake St E	42nd Ave S and 38th St E	46th Street Station (Hiawatha Ave)	
	1	2	3	4	5	6	8	9	10	11	12	13	14	16	17	18	19	20	21	22
<b>AM</b>																				
9A	-	5:27	5:29	5:33	-	5:34	-	5:38	5:41	-	5:45	5:49	6:02	6:05	6:08	6:12	6:15	6:19	6:23	6:30
9A	-	-	-	6:32	-	6:33	-	6:37	6:40	6:43	6:45	6:49	6:52	6:55	6:58	7:02	7:05	7:09	7:13	7:20
9A	-	6:57	6:59	7:03	-	7:04	-	7:08	7:11	-	7:15	7:19	7:22	7:25	7:28	7:32	7:35	7:39	7:43	7:50
9A	-	-	-	7:30	-	7:31	-	7:35	7:38	7:41	7:43	7:47	7:50	7:53	7:56	8:00	8:03	8:07	8:11	8:18
9A	-	7:55	7:57	8:01	-	8:02	-	8:06	8:09	-	8:13	8:17	8:20	8:23	8:26	8:30	8:33	8:37	8:41	8:48
9A	8:20	-	8:27	8:31	-	8:32	-	8:36	8:39	-	8:43	8:47	8:50	8:53	8:56	9:00	9:04	9:08	9:12	9:19
9A	-	8:54	-	9:00	-	9:01	-	9:05	9:08	9:11	9:13	9:17	9:20	9:24	9:28	9:32	9:36	9:40	9:44	9:51
9A	-	-	-	9:23	9:24	-	9:32	-	9:39	-	9:43	9:47	9:50	9:54	9:58	10:02	10:06	10:10	10:14	10:21
9A	9:50	-	9:57	10:01	-	10:02	-	10:06	10:09	-	10:13	10:17	10:20	10:24	10:28	10:32	10:36	10:40	10:44	10:51
9A	-	10:24	-	10:30	-	10:31	-	10:35	10:38	10:41	10:43	10:47	10:50	10:54	10:58	11:02	11:06	11:10	11:14	11:21
9A	10:50	-	10:57	11:01	-	11:02	-	11:06	11:09	-	11:13	11:17	11:20	11:24	11:28	11:32	11:36	11:40	11:44	11:51
9A	-	11:24	-	11:30	-	11:31	-	11:35	11:38	11:41	11:43	11:47	11:50	11:54	11:58	12:02	12:06	12:10	12:14	12:21
9A	11:50	-	11:57	12:01	-	12:02	-	12:06	12:09	-	12:13	12:17	12:20	12:24	12:28	12:32	12:36	12:40	12:45	12:52
<b>PM</b>																				
9A	-	12:24	-	12:30	-	12:31	-	12:35	12:38	12:41	12:43	12:47	12:50	12:54	12:58	1:02	1:06	1:10	1:15	1:22
9A	12:50	-	12:57	1:01	-	1:02	-	1:06	1:09	-	1:13	1:17	1:20	1:24	1:28	1:32	1:36	1:40	1:45	1:52
9A	-	1:24	-	1:30	-	1:31	-	1:35	1:38	1:41	1:43	1:47	1:50	1:54	1:58	2:02	2:06	2:10	2:15	2:22
9A	1:50	-	1:57	2:01	-	2:02	-	2:06	2:09	-	2:13	2:17	2:20	2:24	2:28	2:32	2:36	2:40	2:45	2:52
9A	-	2:24	-	2:30	-	2:31	-	2:35	2:38	2:41	2:43	2:47	2:50	2:54	2:58	3:02	3:06	3:10	3:15	3:22
9A	2:50	-	2:57	3:01	-	3:02	-	3:06	3:09	-	3:13	3:17	3:20	3:24	3:28	3:32	3:36	3:40	3:45	3:52
9A	-	3:24	-	3:30	-	3:31	-	3:35	3:38	3:41	3:43	3:47	3:50	3:54	3:58	4:02	4:06	4:10	4:15	4:22
9A	3:50	-	3:57	4:01	-	4:02	-	4:06	4:09	-	4:13	4:17	4:20	4:24	4:28	4:32	4:36	4:40	4:45	4:52
9A	-	4:24	-	4:30	-	4:31	-	4:35	4:38	4:41	4:43	4:47	4:50	4:54	4:58	5:02	5:06	5:10	5:15	5:22
9A	4:50	-	4:57	5:01	-	5:02	-	5:06	5:09	-	5:13	5:17	5:20	5:24	5:28	5:32	5:36	5:40	5:45	5:52
9A	-	5:24	-	5:30	-	5:31	-	5:35	5:38	5:41	5:43	5:47	5:50	5:54	5:58	6:02	6:06	6:10	6:15	6:22
9A	-	5:54	-	6:00	-	6:01	-	6:05	6:08	6:11	6:13	6:17	6:20	6:24	6:27	6:31	6:35	6:39	6:43	6:50
9A	6:20	-	6:27	6:31	-	6:32	-	6:36	6:39	-	6:43	6:47	6:50	6:54	6:57	7:01	7:05	7:09	7:13	7:20
9A	-	6:54	-	7:00	-	7:01	-	7:05	7:08	7:11	7:13	7:17	7:20	7:24	7:27	7:31	7:35	7:39	7:43	7:50
9A	7:20	-	7:27	7:31	-	7:32	-	7:36	7:39	-	7:43	7:47	7:50	7:54	7:57	8:01	8:05	8:09	8:13	8:20
9A	-	7:54	-	8:00	-	8:01	-	8:05	8:08	8:11	8:13	8:17	8:20	8:24	8:27	8:31	8:35	8:39	8:43	8:50
9A	-	-	-	-	-	-	-	-	-	-	-	8:48	8:51	8:55	8:58	9:02	9:06	9:10	9:14	9:21
9A	-	8:55	-	9:01	-	9:02	-	9:06	9:09	9:12	9:14	9:18	9:21	9:25	9:28	9:32	9:36	9:40	9:44	9:51
9A	-	-	-	-	-	-	-	-	-	-	-	9:48	9:51	9:55	9:58	10:02	10:06	10:10	10:14	10:21
9A	-	9:55	-	10:01	-	10:02	-	10:06	10:09	10:12	10:14	10:18	10:21	10:25	10:28	10:32	10:36	10:40	10:44	10:51
9A	-	-	-	-	-	-	-	-	-	-	-	10:48	10:51	10:55	10:58	11:02	11:06	11:10	11:14	11:21
9A	-	10:55	-	11:01	-	11:02	-	11:06	11:09	11:12	11:14	11:18	11:21	11:25	11:28	11:32	11:36	11:40	11:44	11:51
9A	-	-	-	11:40	-	11:41	-	11:45	11:48	11:51	11:53	11:57	12:10	12:14	12:17	12:21	12:25	12:29	12:33	12:40
<b>AM</b>																				
9A	-	-	-	12:40	-	12:41	-	12:45	12:48	12:51	12:53	12:57	1:10	1:14	1:17	1:21	1:25	1:29	1:33	1:40

ⓐ Bus arrives 10 minutes before time shown.

Westbound - Saturday  
from downtown Minneapolis to St. Louis Park and Minnetonka

route number & letter	46th Street Station (Hiawatha Ave)	42nd Ave S and 38th St E	38th Ave S and 34th St E	34th Ave S and 30th St E	30th Ave S and 26th St E	26th Ave S and 22nd St E	Franklin Avenue Station	Franklin Ave and Chicago Ave	9th St S and Portland Ave	9th St S and Nicollet Mall	Ramp A/7th St Transit Center	Glenwood Ave N and Cedar Lake Rd	Penn Ave N and Glenwood Ave N	Laurel Ave and Upton Ave	Target Financial and Retail Services	Quentin Ave and 26th St	Park Place Blvd and Wayzata Blvd	16th St	Park Place Blvd and Gable Dr	Cedar Lake Rd	Louisiana Ave	Headberg Dr and Greenbrier Rd
	22	21	20	19	18	17	16	15	13	12	11	10	9	8	6	5	4	3	2	1		
<b>AM</b>																						
9P	5:23	5:30	5:34	5:38	5:42	5:46	5:49	6:02 <sup>A</sup>	-	6:08	6:10	6:12	6:16	-	6:20	6:21	6:24	-	-	-	-	-
9D	5:56	6:03	6:07	6:11	6:15	6:19	6:22	6:25	-	6:31	6:33	6:35	6:39	-	6:43	-	6:44	-	-	6:48	-	-
9D	6:40	6:47	6:51	6:55	6:59	7:03	7:06	7:09	-	7:15	7:17	7:19	7:23	-	7:27	-	7:28	-	7:32	-	7:32	-
9N	7:10	7:17	7:21	7:25	7:29	7:33	7:36	7:39	-	7:45	-	7:48	7:52	-	7:56	-	7:57	8:01	-	-	-	8:08
9D	7:40	7:47	7:51	7:55	7:59	8:03	8:06	8:09	-	8:15	8:17	8:19	8:23	-	8:27	-	8:28	-	8:32	-	-	-
9D	8:10	8:17	8:21	8:25	8:29	8:33	8:36	8:39	-	8:45	8:47	8:49	8:53	-	8:57	-	8:58	-	9:02	-	-	-
9N	8:38	8:45	8:50	8:54	8:58	9:02	9:05	9:09	-	9:15	-	9:18	9:22	-	9:26	-	9:27	9:31	-	-	-	9:38
9D	9:08	9:15	9:20	9:24	9:28	9:32	9:35	9:39	-	9:45	9:47	9:49	9:53	-	9:57	-	9:58	-	10:02	-	-	-
9N	9:38	9:45	9:50	9:54	9:58	10:02	10:05	10:09	-	10:15	-	10:18	10:22	-	10:26	-	10:27	10:31	-	-	-	10:38
9D	10:08	10:15	10:20	10:24	10:28	10:32	10:35	10:39	-	10:45	10:47	10:49	10:53	-	10:57	-	10:58	-	11:02	-	-	-
9N	10:38	10:45	10:50	10:54	10:58	11:02	11:05	11:09	-	11:15	-	11:18	11:22	-	11:26	-	11:27	11:31	-	-	-	11:38
9D	11:08	11:15	11:20	11:24	11:28	11:32	11:35	11:39	-	11:45	11:47	11:49	11:53	-	11:57	-	11:58	-	12:02	-	-	-
9N	11:38	11:45	11:50	11:54	11:58	12:02	12:05	12:09	-	12:15	-	12:18	12:22	-	12:26	-	12:27	12:31	-	-	-	12:38
<b>PM</b>																						
9D	12:07	12:15	12:20	12:24	12:28	12:32	12:35	12:39	-	12:45	12:47	12:49	12:53	-	12:57	-	12:58	-	1:02	-	-	-
9N	12:37	12:45	12:50	12:54	12:58	1:02	1:05	1:09	-	1:16	-	1:19	1:23	-	1:27	-	1:28	1:32	-	-	-	1:39
9D	1:07	1:15	1:20	1:24	1:28	1:32	1:35	1:39	-	1:46	1:48	1:50	1:54	-	1:58	-	1:59	-	2:03	-	-	-
9N	1:37	1:45	1:50	1:54	1:58	2:02	2:05	2:09	-	2:16	-	2:19	2:23	-	2:27	-	2:28	2:32	-	-	-	2:39
9D	2:07	2:15	2:20	2:24	2:28	2:32	2:35	2:39	-	2:46	2:48	2:50	2:54	-	2:58	-	2:59	-	3:03	-	-	-
9N	2:37	2:45	2:50	2:54	2:58	3:02	3:05	3:09	-	3:16	-	3:19	3:23	-	3:27	-	3:28	3:32	-	-	-	3:39
9D	3:07	3:15	3:20	3:24	3:28	3:32	3:35	3:39	-	3:46	3:48	3:50	3:54	-	3:58	-	3:59	-	4:03	-	-	-
9N	3:37	3:45	3:50	3:54	3:58	4:02	4:05	4:09	-	4:16	-	4:19	4:23	-	4:27	-	4:28	4:32	-	-	-	4:39
9D	4:07	4:15	4:20	4:24	4:28	4:32	4:35	4:39	-	4:46	4:48	4:50	4:54	-	4:58	-	4:59	-	5:03	-	-	-
9H	4:37	4:45	4:50	4:54	4:58	5:02	5:05	5:09	-	5:16	-	5:19	-	5:27	-	-	5:31	-	-	-	-	-
9N	5:07	5:15	5:20	5:24	5:28	5:32	5:35	5:39	-	5:46	-	5:49	5:53	-	5:57	-	5:58	6:02	-	-	-	6:09
9D	5:37	5:45	5:50	5:54	5:58	6:02	6:05	6:09	-	6:16	6:18	6:20	6:24	-	6:27	-	6:28	-	6:32	-	-	-
9N	6:09	6:16	6:21	6:25	6:29	6:33	6:36	6:39	-	6:46	-	6:49	6:53	-	6:56	-	6:57	7:01	-	-	-	7:08
9D	6:39	6:46	6:51	6:55	6:59	7:03	7:06	7:09	-	7:16	7:18	7:20	7:24	-	7:27	-	7:28	-	7:32	-	-	-
9	7:09	7:16	7:21	7:25	7:29	7:33	7:36	7:39	7:42	-	-	-	-	-	-	-	-	-	-	-	-	-
9C	7:39	7:46	7:51	7:55	7:59	8:03	8:06	8:09	-	8:15	-	8:18	8:22	-	8:25	-	8:26	8:30	8:33	-	-	-
9	8:09	8:16	8:20	8:24	8:28	8:32	8:35	8:38	8:41	-	-	-	-	-	-	-	-	-	-	-	-	-
9C	8:39	8:46	8:50	8:54	8:58	9:02	9:05	9:08	-	9:14	-	9:17	9:21	-	9:24	-	9:25	9:29	9:32	-	-	-
9	9:09	9:16	9:20	9:24	9:28	9:32	9:35	9:38	9:41	-	-	-	-	-	-	-	-	-	-	-	-	-
9C	9:39	9:46	9:50	9:54	9:58	10:02	10:05	10:08	-	10:14	-	10:17	10:21	-	10:24	-	10:25	10:29	10:32	-	-	-
9	10:09	10:16	10:20	10:24	10:28	10:32	10:35	10:38	10:41	-	-	-	-	-	-	-	-	-	-	-	-	-
9P	10:39	10:46	10:50	10:54	10:58	11:02	11:05	11:08	-	11:13	11:15	11:17	11:21	-	11:24	11:25	11:28	-	-	-	-	-
9	11:09	11:16	11:20	11:24	11:28	11:32	11:35	11:38	11:41	-	-	-	-	-	-	-	-	-	-	-	-	-
9P	11:31	11:38	11:42	11:46	11:50	11:54	11:57	12:10 <sup>A</sup>	-	12:15	12:17	12:19	12:23	-	12:26	12:27	12:30	-	-	-	-	-

<sup>A</sup> Bus arrives 10 minutes before time shown.



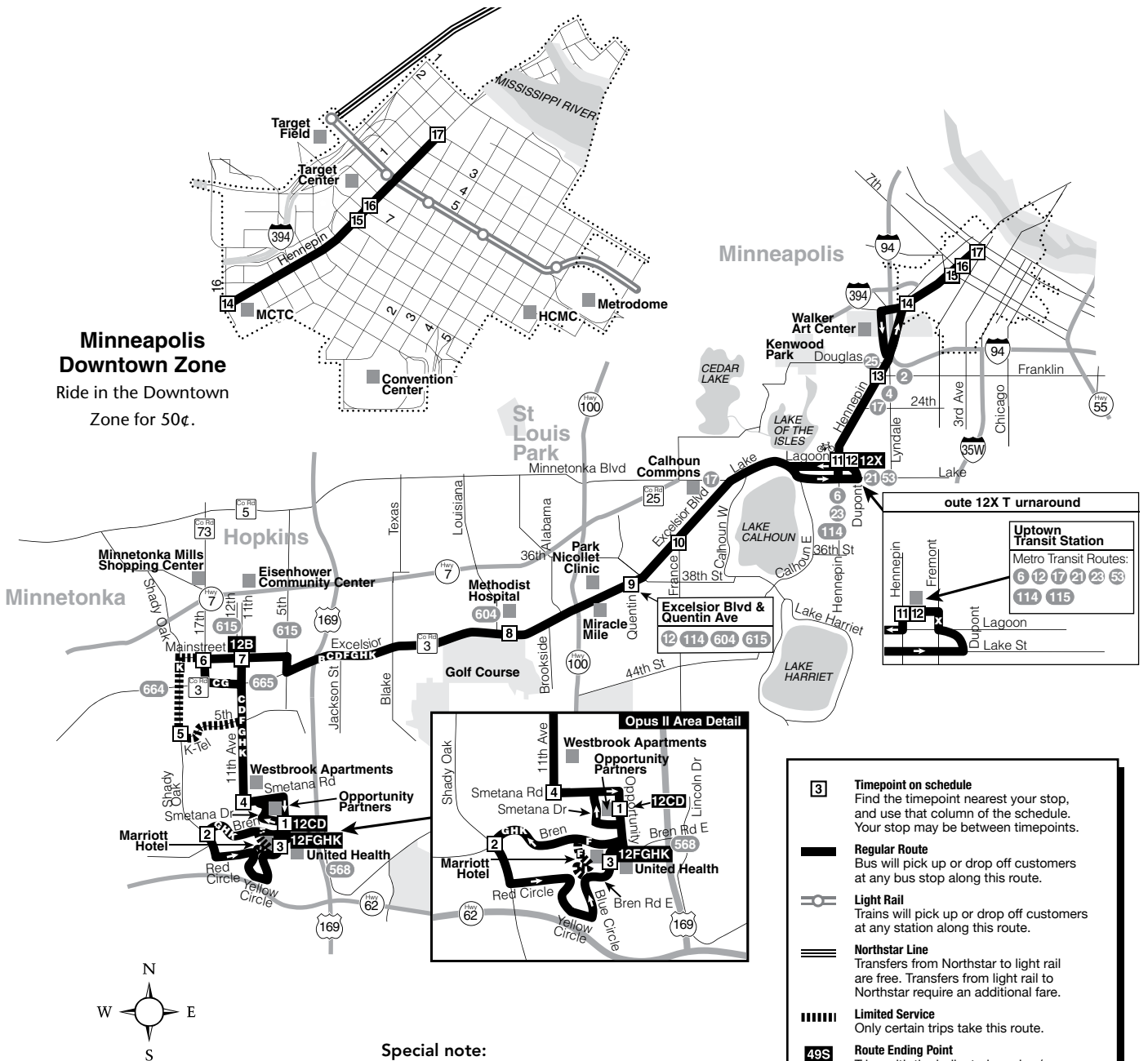
Eastbound - Sunday  
from Minnetonka and St. Louis Park to downtown Minneapolis

route number & letter	Hedberg Dr and Greenbrier Rd	Louisiana Ave Transit Center	Cedar Lake Rd and Louisiana Ave	Park Place Blvd and 16th St	Park Place Blvd and Costco	Park Place Blvd and Wayzata Blvd	Queenly Ave and 26th St	Target Financial and Retail Services	Upton Ave and Laurel Ave	Penn Ave N and Glenwood Ave N	Glenwood Ave N and Cedar Lake Rd	Ramp A/7th St Transit Center	8th St S and Nicollet Mall	Portland Ave and 9th St S	Franklin Ave Station	Franklin Avenue and Chicago Ave Station	25th St E and 27th Ave S	36th Ave S and Lake St E	42nd Ave S and 38th St E	46th Street Station (Hiawatha Ave)	
	1	2	3	4	5	6	8	9	10	11	12	13	14	16	17	18	19	20	21	22	
<b>AM</b>																					
9A	-	-	-	-	-	-	-	-	-	-	5:52	6:05	6:08	6:11	6:15	6:18	6:22	6:26	6:33		
9A	-	6:54	-	7:00	-	7:01	-	7:05	7:08	7:11	7:13	7:17	7:20	7:23	7:26	7:30	7:33	7:37	7:41	7:48	
9A	-	7:55	7:57	8:01	-	8:02	-	8:06	8:09	-	8:13	8:17	8:20	8:23	8:26	8:30	8:33	8:37	8:41	8:48	
9A	8:19	-	8:26	8:30	-	8:31	-	8:35	8:38	-	8:42	8:46	8:49	8:52	8:55	8:59	9:03	9:07	9:11	9:18	
9A	-	8:54	-	9:00	-	9:01	-	9:05	9:08	9:11	9:13	9:17	9:20	9:23	9:27	9:31	9:35	9:39	9:43	9:50	
9A	-	-	-	9:23	9:24	-	9:32	-	9:39	-	9:43	9:47	9:50	9:53	9:57	10:01	10:05	10:09	10:13	10:20	
9A	9:50	-	9:57	10:01	-	10:02	-	10:06	10:09	-	10:13	10:17	10:20	10:23	10:27	10:31	10:35	10:39	10:43	10:50	
9A	-	10:24	-	10:30	-	10:31	-	10:35	10:38	10:41	10:43	10:47	10:50	10:53	10:57	11:01	11:05	11:09	11:13	11:20	
9A	10:50	-	10:57	11:01	-	11:02	-	11:06	11:09	-	11:13	11:17	11:20	11:23	11:27	11:31	11:35	11:39	11:43	11:50	
9A	-	11:24	-	11:30	-	11:31	-	11:35	11:38	11:41	11:43	11:47	11:50	11:53	11:57	12:01	12:05	12:09	12:13	12:20	
9A	11:50	-	11:57	12:01	-	12:02	-	12:06	12:09	-	12:13	12:17	12:20	12:23	12:27	12:31	12:35	12:39	12:43	12:50	
<b>PM</b>																					
9A	-	12:24	-	12:30	-	12:31	-	12:35	12:38	12:41	12:43	12:47	12:50	12:53	12:57	1:01	1:05	1:09	1:13	1:20	
9A	12:50	-	12:57	1:01	-	1:02	-	1:06	1:09	-	1:13	1:17	1:20	1:23	1:27	1:31	1:35	1:39	1:43	1:50	
9A	-	1:24	-	1:30	-	1:31	-	1:35	1:38	1:41	1:43	1:47	1:50	1:53	1:57	2:01	2:05	2:09	2:13	2:20	
9A	1:50	-	1:57	2:01	-	2:02	-	2:06	2:09	-	2:13	2:17	2:20	2:23	2:27	2:31	2:35	2:39	2:43	2:50	
9A	-	2:24	-	2:30	-	2:31	-	2:35	2:38	2:41	2:43	2:47	2:50	2:53	2:57	3:01	3:05	3:09	3:13	3:20	
9A	2:50	-	2:57	3:01	-	3:02	-	3:06	3:09	-	3:13	3:17	3:20	3:23	3:27	3:31	3:35	3:39	3:43	3:50	
9A	-	3:24	-	3:30	-	3:31	-	3:35	3:38	3:41	3:43	3:47	3:50	3:53	3:57	4:01	4:05	4:09	4:13	4:20	
9A	3:50	-	3:57	4:01	-	4:02	-	4:06	4:09	-	4:13	4:17	4:20	4:23	4:27	4:31	4:35	4:39	4:43	4:50	
9A	-	4:24	-	4:30	-	4:31	-	4:35	4:38	4:41	4:43	4:47	4:50	4:53	4:57	5:01	5:05	5:09	5:13	5:20	
9A	4:50	-	4:57	5:01	-	5:02	-	5:06	5:09	-	5:13	5:17	5:20	5:23	5:27	5:31	5:35	5:39	5:43	5:50	
9A	-	5:24	-	5:30	-	5:31	-	5:35	5:38	5:41	5:43	5:47	5:50	5:53	5:57	6:01	6:05	6:09	6:13	6:20	
9A	-	5:54	-	6:00	-	6:01	-	6:05	6:08	6:11	6:13	6:17	6:20	6:23	6:26	6:30	6:34	6:38	6:42	6:49	
9A	6:20	-	6:27	6:31	-	6:32	-	6:36	6:39	-	6:43	6:47	6:50	6:53	6:56	7:00	7:04	7:08	7:12	7:19	
9A	-	6:54	-	7:00	-	7:01	-	7:05	7:08	7:11	7:13	7:17	7:20	7:23	7:26	7:30	7:34	7:38	7:42	7:49	
9A	7:20	-	7:27	7:31	-	7:32	-	7:36	7:39	-	7:43	7:47	7:50	7:53	7:56	8:00	8:04	8:08	8:12	8:19	
9A	-	7:54	-	8:00	-	8:01	-	8:05	8:08	8:11	8:13	8:17	8:20	8:23	8:26	8:30	8:34	8:38	8:42	8:49	
9A	-	-	-	-	-	-	-	-	-	-	-	8:48	8:51	8:54	8:57	9:01	9:05	9:09	9:13	9:20	
9A	-	8:55	-	9:01	-	9:02	-	9:06	9:09	9:12	9:14	9:18	9:21	9:24	9:27	9:31	9:35	9:39	9:43	9:50	
9A	-	-	-	-	-	-	-	-	-	-	-	9:48	9:51	9:54	9:57	10:01	10:05	10:09	10:13	10:20	
9A	-	9:55	-	10:01	-	10:02	-	10:06	10:09	10:12	10:14	10:18	10:21	10:24	10:27	10:31	10:35	10:39	10:43	10:50	
9A	-	-	-	-	-	-	-	-	-	-	-	10:48	10:51	10:54	10:57	11:01	11:05	11:09	11:13	11:20	
9A	-	10:55	-	11:01	-	11:02	-	11:06	11:09	11:12	11:14	11:18	11:21	11:24	11:27	11:31	11:35	11:39	11:43	11:50	
<b>AM</b>																					
9A	-	-	-	-	-	-	-	-	-	-	-	12:16	12:19	12:22	12:25	12:29	12:33	12:37	12:41	12:48	
9A	-	-	-	-	-	-	-	-	-	-	-	1:16	1:19	1:22	1:25	1:29	1:33	1:37	1:41	1:48	

Westbound - Sunday  
from downtown Minneapolis to St. Louis Park and Minnetonka

route number & letter	46th Street Station (Hiawatha Ave)	42nd Ave S and 36th St E	36th Ave S and Lake St E	25th St E and 27th Ave S	Franklin Avenue Station	Franklin Ave and Chicago Ave	9th St S and Portland Ave	9th St S and Nicollet Mall	Ramp A/7th St Transit Center	Glenwood Ave N and Cedar Lake Rd	Penn Ave N and Glenwood Ave N	Laurel Ave and Upton Ave	Target Financial and Retail Services	Quentin Ave and 26th St	Park Place Blvd and Wayzata Blvd	Park Place Blvd and Gamble Dr	Cedar Lake Rd and Louisiana Ave	Louisiana Ave Transit Center	Hedberg Dr and Greenbrier Rd	Downtown Minneapolis
	22	21	20	19	18	17	16	15	13	12	11	10	9	8	6	4	3	2	1	
<b>AM</b>																				
9D	5:23	5:30	5:34	5:38	5:42	5:46	5:49	6:02 <sup>A</sup>	-	6:08	6:10	6:12	6:16	-	6:20	6:21	-	6:26	-	
9D	6:40	6:47	6:51	6:55	6:59	7:03	7:06	7:09	-	7:15	7:17	7:19	7:23	-	7:27	7:28	-	7:33	-	
9N	7:10	7:17	7:21	7:25	7:29	7:33	7:36	7:39	-	7:45	-	7:48	7:52	-	7:56	7:57	8:00	-	8:07	
9D	7:40	7:47	7:51	7:55	7:59	8:03	8:06	8:09	-	8:15	8:17	8:19	8:23	-	8:27	8:28	-	8:33	-	
9D	8:10	8:17	8:21	8:25	8:29	8:33	8:36	8:39	-	8:45	8:47	8:49	8:53	-	8:57	8:58	-	9:03	-	
9N	8:40	8:47	8:51	8:55	8:59	9:03	9:06	9:09	-	9:15	-	9:18	9:22	-	9:26	9:27	9:30	-	9:37	
9D	9:09	9:16	9:20	9:24	9:28	9:32	9:35	9:39	-	9:45	9:47	9:49	9:53	-	9:57	9:58	-	10:03	-	
9N	9:39	9:46	9:50	9:54	9:58	10:02	10:05	10:09	-	10:15	-	10:18	10:22	-	10:26	10:27	10:30	-	10:37	
9D	10:09	10:16	10:20	10:24	10:28	10:32	10:35	10:39	-	10:45	10:47	10:49	10:53	-	10:57	10:58	-	11:03	-	
9N	10:39	10:46	10:50	10:54	10:58	11:02	11:05	11:09	-	11:15	-	11:18	11:22	-	11:26	11:27	11:30	-	11:37	
9D	11:09	11:16	11:20	11:24	11:28	11:32	11:35	11:39	-	11:45	11:47	11:49	11:53	-	11:57	11:58	-	12:03	-	
9N	11:39	11:46	11:50	11:54	11:58	12:02	12:05	12:09	-	12:15	-	12:18	12:22	-	12:26	12:27	12:30	-	12:37	
<b>PM</b>																				
9D	12:09	12:16	12:20	12:24	12:28	12:32	12:35	12:39	-	12:45	12:47	12:49	12:53	-	12:57	12:58	-	1:03	-	
9N	12:39	12:46	12:50	12:54	12:58	1:02	1:05	1:09	-	1:16	-	1:19	1:23	-	1:27	1:28	1:32	-	1:39	
9D	1:09	1:16	1:20	1:24	1:28	1:32	1:35	1:39	-	1:46	1:48	1:50	1:54	-	1:58	1:59	-	2:04	-	
9N	1:39	1:46	1:50	1:54	1:58	2:02	2:05	2:09	-	2:16	-	2:19	2:23	-	2:27	2:28	2:32	-	2:39	
9D	2:09	2:16	2:20	2:24	2:28	2:32	2:35	2:39	-	2:46	2:48	2:50	2:54	-	2:58	2:59	-	3:04	-	
9N	2:39	2:46	2:50	2:54	2:58	3:02	3:05	3:09	-	3:16	-	3:19	3:23	-	3:27	3:28	3:32	-	3:39	
9D	3:09	3:16	3:20	3:24	3:28	3:32	3:35	3:39	-	3:46	3:48	3:50	3:54	-	3:58	3:59	-	4:04	-	
9N	3:39	3:46	3:50	3:54	3:58	4:02	4:05	4:09	-	4:16	-	4:19	4:23	-	4:27	4:28	4:32	-	4:39	
9D	4:09	4:16	4:20	4:24	4:28	4:32	4:35	4:39	-	4:46	4:48	4:50	4:54	-	4:58	4:59	-	5:04	-	
9H	4:39	4:46	4:50	4:54	4:58	5:02	5:05	5:09	-	5:16	-	5:19	-	5:27	-	5:31	-	-	-	
9N	5:09	5:16	5:20	5:24	5:28	5:32	5:35	5:39	-	5:46	-	5:49	5:53	-	5:57	5:58	6:02	-	6:09	
9D	5:39	5:46	5:50	5:54	5:58	6:02	6:05	6:09	-	6:16	6:18	6:20	6:24	-	6:27	6:28	-	6:33	-	
9N	6:09	6:16	6:20	6:24	6:28	6:32	6:35	6:38	-	6:45	-	6:48	6:52	-	6:55	6:56	7:00	-	7:07	
9C	6:39	6:46	6:50	6:54	6:58	7:02	7:05	7:08	-	7:15	-	7:18	7:22	-	7:25	7:26	7:30	7:33	-	
9	7:09	7:16	7:20	7:24	7:28	7:32	7:35	7:38	7:41	-	-	-	-	-	-	-	-	-	-	
9C	7:39	7:46	7:50	7:54	7:58	8:02	8:05	8:08	-	8:14	-	8:17	8:21	-	8:24	8:25	8:28	8:31	-	
9	8:09	8:16	8:20	8:24	8:28	8:32	8:35	8:38	8:41	-	-	-	-	-	-	-	-	-	-	
9C	8:39	8:46	8:50	8:54	8:58	9:02	9:05	9:08	-	9:14	-	9:17	9:21	-	9:24	9:25	9:28	9:31	-	
9	9:09	9:16	9:20	9:24	9:28	9:32	9:35	9:38	9:41	-	-	-	-	-	-	-	-	-	-	
9C	9:39	9:46	9:50	9:54	9:58	10:02	10:05	10:08	-	10:14	-	10:17	10:21	-	10:24	10:25	10:28	10:31	-	
9	10:01	10:08	10:12	10:16	10:20	10:24	10:27	10:30	10:33	-	-	-	-	-	-	-	-	-	-	
9	10:31	10:38	10:42	10:46	10:50	10:54	10:57	11:00	11:03	-	-	-	-	-	-	-	-	-	-	
9	11:01	11:08	11:12	11:16	11:20	11:24	11:27	11:30	11:33	-	-	-	-	-	-	-	-	-	-	
9	11:31	11:38	11:42	11:46	11:50	11:54	11:57	12:00	12:03	-	-	-	-	-	-	-	-	-	-	

<sup>A</sup> Bus arrives 10 minutes before time shown.



**Minneapolis Downtown Zone**  
Ride in the Downtown Zone for 50¢.

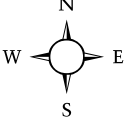
**oute 12X T turnaround**

**Uptown Transit Station**  
Metro Transit Routes:  
6 12 17 21 23 53  
114 115

**Opus II Area Detail**

Map showing detailed stops and timepoints in the Opus II area, including Westbrook Apartments, Opportunity Partners, Marriott Hotel, and United Health.

- 3** Timepoint on schedule  
Find the timepoint nearest your stop, and use that column of the schedule. Your stop may be between timepoints.
- Regular Route**  
Bus will pick up or drop off customers at any bus stop along this route.
- Light Rail**  
Trains will pick up or drop off customers at any station along this route.
- Northstar Line**  
Transfers from Northstar to light rail are free. Transfers from light rail to Northstar require an additional fare.
- Limited Service**  
Only certain trips take this route.
- 49S** Route Ending Point  
Trips with the indicated number/letter end at this point. Number/letter is found in schedules and on bus destination signs.
- B** Route Letter  
Indicates which trips travel on this section of the route. Letter is found in schedules and on bus destination signs.
- 324 11** Connecting Routes to transfer to/from  
See those route schedules for details.
- Bike Locker**  
These sites have weatherproof bike storage for rent.
- Trans 104** Transfer Point  
Several routes serve this stop.



**Buses and trains have free storage racks so you can bring your bicycle along.**

Look for instructions on the rack or visit [metrotransit.org/bike](http://metrotransit.org/bike)

Schedule subject to change. Traffic and weather conditions may delay buses.

Please have exact fare ready. Bus fareboxes and drivers do not make change.

This document is available in alternate formats to individuals with disabilities by calling 612-349-7365 (TTY 612-341-0140).

**Special note:**

For rush hour express service on Excelsior Boulevard, please refer to a Route 664 schedule. For express service to Hopkins, please refer to a Route 665 schedule.

For midday or weekend service to downtown Minneapolis, transfer from Route 12X to Routes 6 or 17 at Uptown Transit Station.

**Holiday service operates on the following holidays:** New Year's Day, Memorial Day, Independence Day, Labor Day, Thanksgiving and Christmas.

Metro Transit may operate reduced service on days before or after Independence Day, Thanksgiving, Christmas or New Year's Day. Look for details in *Connect on buses and trains* prior to these holidays.

Eastbound - Weekday  
from Hopkins to Minneapolis

route number & letter	Opportunity Partners	Shady Oak Rd and Bren Rd	United Health	Smetana Rd and 11th Ave S	K-Tel and Shady Oak Rd	Mainstreet and 17th Ave	Mainstreet and 11th Ave	Excelsior Blvd and Methodist Hospital	Excelsior Blvd and Quentin Ave	Excelsior Blvd and France Ave	Hennepin at Uptown Transit Station- Gate B	Uptown Transit Station	Hennepin Ave and Franklin Ave	Minneapolis Comm and Tech College	Hennepin Ave and 7th St	Hennepin Ave and Washington	Downtown Minneapolis
1	2	3	4	5	6	7	8	9	10	11	12	13	14	16	17		
<b>AM</b>																	
12	5:02	-	-	5:04	-	5:09	5:11	5:20	5:25	5:28	5:36 <sup>D</sup>	-	5:39	5:42	5:47	5:50	
12	5:32	-	-	5:34	-	5:39	5:41	5:50	5:55	5:58	6:06 <sup>D</sup>	-	6:09	6:12	6:17	6:20	
12	5:52	-	-	5:54	-	5:59	6:01	6:10	6:15	6:18	6:26 <sup>D</sup>	-	6:29	6:33	6:38	6:41	
12	-	-	6:11	6:14	-	6:19	6:21	6:30	6:35	6:38	6:46 <sup>D</sup>	-	6:49	6:53	6:58	7:01	
12	6:31	-	-	6:33	-	6:38	6:40	6:49	6:55	6:58	7:07 <sup>D</sup>	-	7:11	7:15	7:20	7:24	
12	-	-	6:46	6:49	-	6:54	6:56	7:05	7:11	7:14	7:23 <sup>D</sup>	-	7:27	7:32	7:37	7:41	
12	-	-	-	-	-	7:11	7:13	7:22	7:28	7:31	7:40 <sup>D</sup>	-	7:44	7:49	7:55	7:59	
12	-	-	7:14	7:17	-	7:22	7:24	7:34	7:40	7:43	7:52 <sup>D</sup>	-	7:56	8:01	8:07	8:11	
12	-	-	-	-	-	7:42	7:44	7:54	8:00	8:03	8:12 <sup>D</sup>	-	8:16	8:21	8:27	8:31	
12	-	-	7:56	7:59	-	8:04	8:06	8:16	8:22	8:25	8:34 <sup>D</sup>	-	8:38	8:43	8:49	8:52	
12X	8:34	-	-	8:36	-	-	8:42	8:52	8:58	9:01	-	9:10	-	-	-	-	
12X	-	-	9:01	9:04	-	-	9:10	9:20	9:26	9:29	-	9:40	-	-	-	-	
12X	9:32	-	-	9:34	-	-	9:40	9:50	9:56	9:59	-	10:10	-	-	-	-	
12X	10:02	-	-	10:04	-	-	10:10	10:20	10:26	10:29	-	10:40	-	-	-	-	
12X	10:32	-	-	10:34	-	-	10:40	10:50	10:56	10:59	-	11:10	-	-	-	-	
12X	11:02	-	-	11:04	-	-	11:10	11:20	11:26	11:29	-	11:40	-	-	-	-	
12X	11:32	-	-	11:34	-	-	11:40	11:50	11:56	11:59	-	12:10	-	-	-	-	
<b>PM</b>																	
12X	12:04	-	-	12:06	-	-	12:12	12:22	12:28	12:31	-	12:42	-	-	-	-	
12X	12:34	-	-	12:36	-	-	12:42	12:52	12:58	1:01	-	1:12	-	-	-	-	
12X	1:04	-	-	1:06	-	-	1:12	1:22	1:28	1:31	-	1:42	-	-	-	-	
12X	1:34	-	-	1:36	-	-	1:42	1:52	1:58	2:01	-	2:12	-	-	-	-	
12	2:04	-	-	2:06	-	2:12	2:14	2:24	2:30	2:33	2:42	-	2:48	2:53	2:59	3:03	
12	2:33	-	-	2:35	-	2:41	2:43	2:53	2:59	3:02	3:12	-	3:18	3:23	3:29	3:33	
12	2:58	-	-	3:00	-	3:06	3:08	3:18	3:24	3:27	3:37	-	3:43	3:48	3:54	3:58	
12	-	-	3:15	3:19	3:24	3:28	3:30	3:40	3:46	3:49	3:59	-	4:05	4:10	4:16	4:20	
12	3:40	-	-	3:42	-	3:48	3:50	4:01	4:07	4:10	4:20	-	4:26	4:31	4:37	4:41	
12	3:59	-	-	4:01	-	4:07	4:09	4:20	4:26	4:29	4:39	-	4:45	4:50	4:56	5:00	
12	4:07	4:11	4:18	4:22	-	-	4:29	4:40	4:46	4:49	4:59	-	5:05	5:10	5:16	5:20	
12	4:22	4:26	4:33	4:37	4:42	4:46	4:48	4:58	5:04	5:07	5:18	-	5:24	5:29	5:35	5:39	
12	4:49	4:53	5:00	5:04	-	-	5:11	5:21	5:27	5:30	5:40	-	5:46	5:50	5:56	6:00	
12	5:07	5:11	5:18	5:22	5:27	5:31	5:33	5:42	5:48	5:51	6:01	-	6:07	6:11	6:16	6:19	
12	5:40	5:44	5:52	5:56	-	-	6:02	6:11	6:17	6:20	6:30	-	6:36	6:40	6:45	6:48	
12X	6:01	6:05	6:13	6:17	-	-	6:23	6:32	6:38	6:41	-	6:52	-	-	-	-	
12X	6:36	-	-	6:38	-	-	6:44	6:53	6:59	7:02	-	7:13	-	-	-	-	
12X	-	-	7:04	7:07	-	-	7:12	7:21	7:27	7:30	-	7:41	-	-	-	-	
12X	7:37	-	-	7:39	-	-	7:44	7:53	7:58	8:01	-	8:11	-	-	-	-	
12X	8:07	-	-	8:09	-	-	8:14	8:23	8:28	8:31	-	8:41	-	-	-	-	
12X	8:38	-	-	8:40	-	-	8:45	8:54	8:59	9:02	-	9:12	-	-	-	-	
12X	9:08	-	-	9:10	-	-	9:15	9:24	9:29	9:32	-	9:42	-	-	-	-	
12X	-	-	9:39	9:41	-	-	9:46	9:54	9:59	10:02	-	10:12	-	-	-	-	
12X	10:07	-	-	10:09	-	-	10:14	10:22	10:27	10:30	-	10:40	-	-	-	-	
12X	10:39	-	-	10:41	-	-	10:46	10:54	10:59	11:02	-	11:12	-	-	-	-	
12X	-	-	11:20	11:22	-	-	11:27	11:35	11:40	11:42	11:52 <sup>A</sup>	-	-	-	-	-	
<b>AM</b>																	
12X	12:08	-	-	12:10	-	-	12:15	12:23	12:27	12:29	12:37	-	-	-	-	-	

<sup>A</sup> Bus arrives 2 minutes before time shown.

<sup>D</sup> Limited Stop buses - No stops on Hennepin Avenue between Uptown Transit Station and Franklin.

Shaded times denote rush-hour service.

Westbound - Weekday  
from Minneapolis to Hopkins

	Downtown Minneapolis																	
	route number & letter																	
	Hennepin Ave and Washington and 8th St																	
	Hennepin Ave and 8th St																	
	Minneapolis Comm and Tech College																	
	Hennepin Ave and Franklin Ave																	
	Hennepin Ave and Franklin Ave																	
	Uptown Transit Station - Gate A																	
	Uptown Transit Station - Gate C																	
	Excelsior Blvd and France Ave																	
	Excelsior Blvd and Quentin Ave																	
	Excelsior Blvd and Methodist Hospital																	
	Mainstreet and 11th Ave																	
	17th Ave and Mainstreet																	
	K-Tel and Shady Oak Rd																	
	Smetana Rd and 11th Ave S																	
	Opportunity Partners																	
	Shady Oak Rd and Bren Rd																	
	United Health																	
	17	15	14	13	11	12	10	9	8	7	6	5	4	1	2	3		
<b>AM</b>																		
12K	-	-	-	-	5:15	-	5:20	5:22	5:25	5:33	5:35	5:38	5:43	5:45	5:48	5:54		
12K	5:41	5:45	5:48	5:52	5:57	-	6:02	6:04	6:08	6:16	6:18	6:21	6:26	6:28	6:31	6:37		
12G	6:10	6:15	6:18	6:22	6:27	-	6:33	6:35	6:39	6:49	6:51	-	6:56	6:58	7:02	7:08		
12K	6:35	6:40	6:43	6:48	6:54	-	7:01	7:04	7:08	7:18	7:20	7:24	7:29	7:31	7:35	7:41		
12C	6:55	7:00	7:04	7:09	7:15	-	7:22	7:25	7:29	7:39	7:41	-	7:46	7:48	-	-		
12G	7:15	7:20	7:24	7:29	7:35	-	7:42	7:45	7:49	7:59	8:01	-	8:06	8:08	8:12	8:18		
12G	7:37	7:43	7:47	7:52	7:58	-	8:05	8:08	8:12	8:22	8:24	-	8:29	8:31	8:35	8:41		
12G	8:03	8:09	8:13	8:18	8:24	-	8:31	8:34	8:38	8:47	8:49	-	8:54	8:56	9:00	9:06		
12C	8:33	8:39	8:43	8:48	8:54	-	9:01	9:04	9:08	9:17	9:19	-	9:24	9:26	-	-		
12D	-	-	-	-	-	9:25	9:31	9:34	9:38	9:47	-	-	9:52	9:54	-	-		
12D	-	-	-	-	-	9:52	9:58	10:01	10:05	10:14	-	-	10:19	10:21	-	-		
12D	-	-	-	-	-	10:22	10:28	10:31	10:35	10:44	-	-	10:49	10:51	-	-		
12D	-	-	-	-	-	10:52	10:58	11:01	11:05	11:15	-	-	11:20	11:22	-	-		
12D	-	-	-	-	-	11:22	11:28	11:31	11:36	11:47	-	-	11:52	11:54	-	-		
12D	-	-	-	-	-	11:52	11:58	12:01	12:06	12:17	-	-	12:22	12:24	-	-		
<b>PM</b>																		
12D	-	-	-	-	-	12:22	12:28	12:31	12:36	12:47	-	-	12:52	12:54	-	-		
12D	-	-	-	-	-	12:52	12:58	1:01	1:06	1:17	-	-	1:22	1:24	-	-		
12D	-	-	-	-	-	1:21	1:27	1:30	1:35	1:46	-	-	1:51	1:53	-	-		
12D	-	-	-	-	-	1:51	1:57	2:00	2:05	2:16	-	-	2:21	2:23	-	-		
12H	-	-	-	-	-	2:11	2:17	2:21	2:26	2:37	-	-	2:42	2:44	2:48	2:54		
12D	-	-	-	-	-	2:41	2:47	2:51	2:56	3:07	-	-	3:12	3:14	-	-		
12D	-	-	-	-	-	2:58	3:04	3:08	3:13	3:24	-	-	3:29	3:31	-	-		
12C	2:58	3:04	3:09	3:14	3:18	-	3:26	3:30	3:35	3:46	3:48	-	3:55	3:57	-	-		
12D	3:18	3:24	3:29	3:34	3:39	-	3:47	3:51	3:56	4:07	-	-	4:13	4:15	-	-		
12C	3:38	3:44	3:49	3:54	3:59	-	4:07	4:11	4:16	4:27	4:29	-	4:35	4:37	-	-		
12C	3:58	4:04	4:09	4:14	4:19	-	4:27	4:31	4:36	4:47	4:49	-	4:55	4:57	-	-		
12B	4:15	4:22	4:27	4:32	4:37	-	4:45	4:49	4:54	5:05	-	-	-	-	-	-		
12D	4:31	4:38	4:43	4:48	4:53	-	5:02	5:06	5:11	5:22	-	-	5:28	5:30	-	-		
12C	4:46	4:53	4:58	5:03	5:08	-	5:17	5:21	5:26	5:37	5:39	-	5:45	5:47	-	-		
12B	5:03	5:10	5:15	5:20	5:25	-	5:34	5:38	5:43	5:53	-	-	-	-	-	-		
12C	5:22	5:29	5:34	5:39	5:44	-	5:53	5:57	6:02	6:12	6:14	-	6:19	6:21	-	-		
12F	5:42	5:48	5:53	5:58	6:03	-	6:11	6:15	6:19	6:29	-	-	6:34	6:36	-	6:39		
12C	6:04	6:10	6:15	6:20	6:25	-	6:33	6:37	6:41	6:51	6:53	-	6:58	7:00	-	-		
12D	6:36	6:42	6:47	6:52	6:57	-	7:05	7:09	7:13	7:23	-	-	7:28	7:30	-	-		
12D	7:06	7:12	7:17	7:22	7:27	-	7:35	7:39	7:43	7:53	-	-	7:58	8:00	-	-		
12C	-	-	-	-	-	7:58	8:04	8:07	8:11	8:20	8:22	-	8:27	8:29	-	-		
12D	-	-	-	-	-	8:28	8:34	8:37	8:41	8:50	-	-	8:55	8:57	-	-		
12F	-	-	-	-	-	8:58	9:04	9:07	9:11	9:20	-	-	9:25	9:27	-	9:30		
12D	-	-	-	-	-	9:28	9:34	9:37	9:41	9:49	-	-	9:54	9:56	-	-		
12D	-	-	-	-	-	9:58	10:04	10:07	10:11	10:19	-	-	10:24	10:26	-	-		
12F	-	-	-	-	-	10:24	10:30	10:33	10:37	10:45	-	-	10:50	10:52	-	10:55		
12D	-	-	-	-	-	11:24	11:29	11:31	11:35	11:43	-	-	11:48	11:50	-	-		

🟡 Limited Stop buses - No stops on Hennepin Avenue between Franklin and Uptown Transit Station.

Shaded times denote rush-hour service.

Eastbound - Saturday  
from Hopkins to Minneapolis

route number & letter	Opportunity Partners	United Health	Smetana Rd and 11th Ave S	Mainstreet and 11th Ave	Excelsior Blvd and Methodist Hospital	Excelsior Blvd and Quennin Ave	Excelsior Blvd and France Ave	Hennipin at Uptown Transit Station- Gate B	Uptown Transit Station
1	3	4	7	8	9	10	11	12	
<b>AM</b>									
12X	5:08	-	5:10	5:15	5:23	5:28	5:31	-	5:41
12X	6:08	-	6:10	6:15	6:23	6:28	6:31	-	6:41
12X	6:38	-	6:40	6:45	6:53	6:58	7:01	-	7:11
12X	-	7:06	7:08	7:14	7:22	7:28	7:31	-	7:41
12X	7:36	-	7:38	7:44	7:52	7:58	8:01	-	8:11
12X	8:06	-	8:08	8:14	8:22	8:28	8:31	-	8:41
12X	8:35	-	8:37	8:43	8:51	8:57	9:00	-	9:10
12X	9:04	-	9:06	9:12	9:20	9:26	9:29	-	9:40
12X	9:33	-	9:35	9:41	9:50	9:56	9:59	-	10:10
12X	10:03	-	10:05	10:11	10:20	10:26	10:29	-	10:40
12X	10:33	-	10:35	10:41	10:50	10:56	10:59	-	11:10
12X	11:03	-	11:05	11:11	11:20	11:26	11:29	-	11:40
12X	11:33	-	11:35	11:41	11:50	11:56	11:59	-	12:10
<b>PM</b>									
12X	12:03	-	12:05	12:11	12:20	12:26	12:29	-	12:40
12X	12:33	-	12:35	12:41	12:50	12:56	12:59	-	1:10
12X	1:05	-	1:07	1:13	1:22	1:28	1:31	-	1:42
12X	1:35	-	1:37	1:43	1:52	1:58	2:01	-	2:12
12X	2:05	-	2:07	2:13	2:22	2:28	2:31	-	2:42
12X	2:35	-	2:37	2:43	2:52	2:58	3:01	-	3:12
12X	-	3:07	3:09	3:15	3:24	3:30	3:33	-	3:44
12X	3:35	-	3:37	3:43	3:52	3:58	4:01	-	4:12
12X	4:06	-	4:08	4:14	4:23	4:29	4:32	-	4:42
12X	4:37	-	4:39	4:45	4:54	5:00	5:03	-	5:13
12X	5:07	-	5:09	5:15	5:24	5:30	5:33	-	5:43
12X	5:33	-	5:35	5:41	5:50	5:56	5:59	-	6:09
12X	6:01	-	6:03	6:09	6:18	6:24	6:27	-	6:37
12X	6:33	-	6:35	6:41	6:49	6:54	6:57	-	7:07
12X	7:03	-	7:05	7:11	7:19	7:24	7:27	-	7:37
12X	7:34	-	7:36	7:41	7:49	7:54	7:57	-	8:07
12X	8:05	-	8:07	8:12	8:20	8:25	8:28	-	8:38
12X	8:35	-	8:37	8:42	8:50	8:55	8:58	-	9:08
12X	9:05	-	9:07	9:12	9:20	9:25	9:28	-	9:38
12X	9:35	-	9:37	9:42	9:50	9:55	9:58	-	10:08
12X	9:58	-	10:00	10:05	10:13	10:18	10:21	-	10:31
12X	-	11:18	11:20	11:25	11:33	11:38	11:40	11:50 B	-

B HOLD 1148/1150 - MEET NB RT 6 DEPART 1150P



Westbound - Saturday  
from Minneapolis to Hopkins

route number & letter	Hennipen at Uptown Transit Station- Gate A	Uptown Transit Station- Gate C	Excelsior Blvd and France Ave	Excelsior Blvd and Quentim Ave	Excelsior Blvd and Methodist Hospital	Mainstreet and 11th Ave	Smelana Rd and 11th Ave	Opportunity Partners	United Health
11	12	10	9	8	7	4	1	3	
<b>AM</b>									
12D	-	5:31	5:36	5:38	5:42	5:51	5:57	5:59	-
12D	-	6:01	6:06	6:08	6:12	6:21	6:27	6:29	-
12F	-	6:21	6:26	6:28	6:32	6:41	6:47	6:49	6:51
12D	-	6:57	7:02	7:04	7:08	7:17	7:23	7:25	-
12D	-	7:25	7:30	7:33	7:37	7:46	7:52	7:54	-
12D	-	7:55	8:00	8:03	8:07	8:16	8:22	8:24	-
12D	-	8:25	8:30	8:33	8:37	8:46	8:52	8:54	-
12D	-	8:55	9:00	9:03	9:07	9:16	9:22	9:24	-
12D	-	9:24	9:30	9:33	9:37	9:46	9:52	9:54	-
12D	-	9:54	10:00	10:03	10:07	10:16	10:22	10:24	-
12D	-	10:24	10:30	10:33	10:37	10:46	10:52	10:54	-
12D	-	10:54	11:00	11:03	11:07	11:16	11:22	11:24	-
12D	-	11:23	11:30	11:33	11:37	11:46	11:52	11:54	-
12D	-	11:53	12:00	12:03	12:07	12:16	12:22	12:24	-
<b>PM</b>									
12D	-	12:23	12:30	12:33	12:37	12:46	12:52	12:54	-
12D	-	12:53	1:00	1:03	1:07	1:16	1:22	1:24	-
12D	-	1:23	1:30	1:33	1:37	1:46	1:52	1:54	-
12D	-	1:53	2:00	2:03	2:07	2:16	2:22	2:24	-
12F	-	2:18	2:25	2:28	2:32	2:41	2:47	2:49	2:51
12D	-	2:53	3:00	3:03	3:07	3:16	3:22	3:24	-
12D	-	3:23	3:30	3:33	3:37	3:46	3:52	3:54	-
12D	-	3:53	4:00	4:03	4:07	4:16	4:22	4:24	-
12D	-	4:23	4:30	4:33	4:37	4:46	4:52	4:54	-
12D	-	4:53	5:00	5:03	5:07	5:16	5:22	5:24	-
12D	-	5:24	5:30	5:33	5:37	5:46	5:52	5:54	-
12D	-	5:54	6:00	6:03	6:07	6:16	6:22	6:24	-
12D	-	6:26	6:32	6:35	6:39	6:48	6:54	6:56	-
12D	-	6:56	7:02	7:05	7:09	7:18	7:24	7:26	-
12D	-	7:26	7:32	7:35	7:39	7:48	7:54	7:56	-
12D	-	7:59	8:04	8:07	8:11	8:20	8:26	8:28	-
12D	-	8:29	8:34	8:37	8:41	8:50	8:56	8:58	-
12D	-	8:59	9:04	9:07	9:11	9:20	9:26	9:28	-
12D	-	9:28	9:33	9:36	9:40	9:49	9:55	9:57	-
12F	-	10:24	10:29	10:32	10:36	10:44	10:50	10:52	10:54
12D	11:25	-	11:30	11:32	11:36	11:44	11:50	11:52	-
<b>AM</b>									
12D	-	12:25	12:30	12:32	12:36	12:44	12:50	12:52	-

Eastbound - Sunday  
from Hopkins to Minneapolis

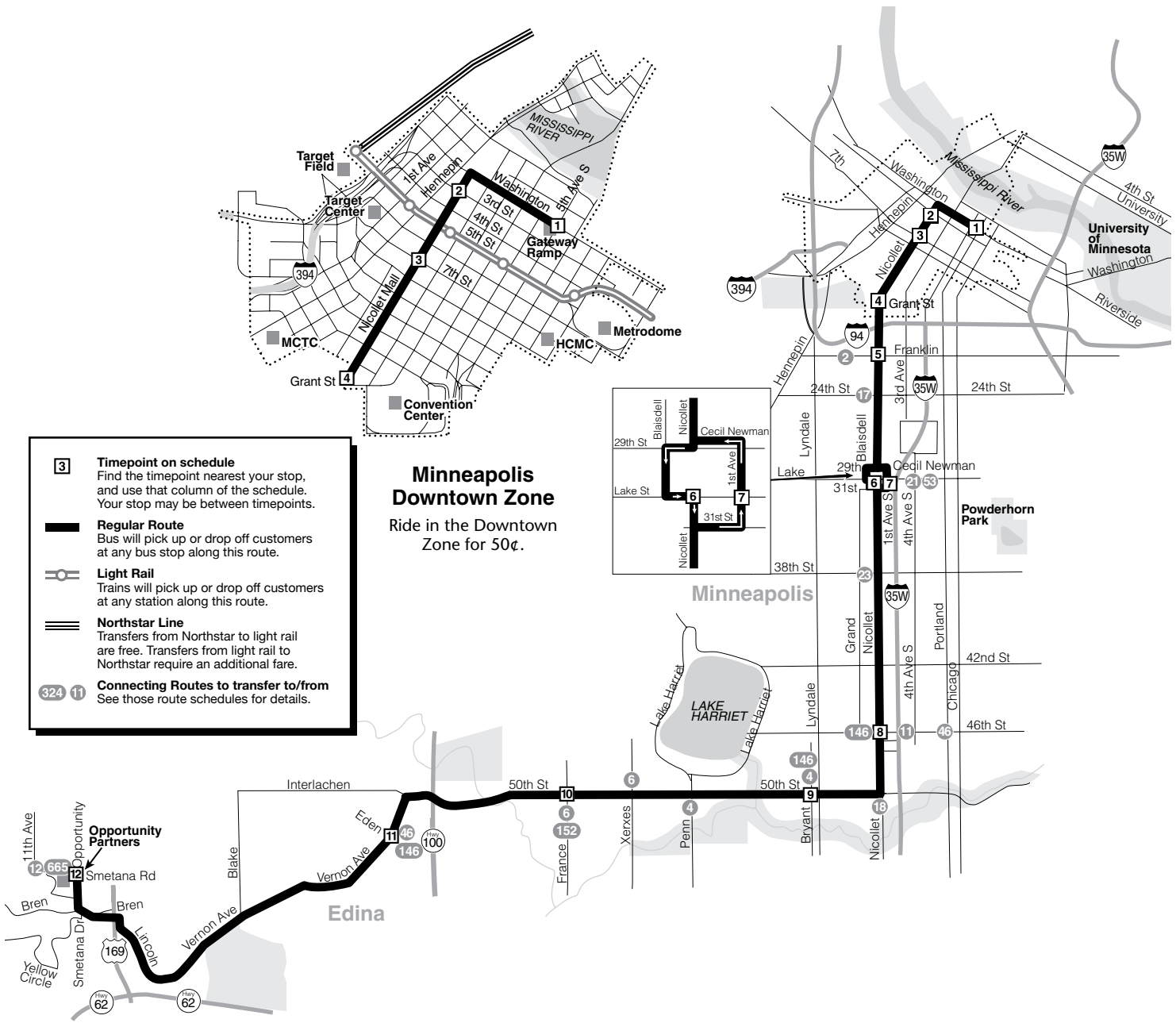
route number & letter	Opportunity Partners	United Health	Smetana Rd and 11th Ave S	Mainstreet and 11th Ave	Excelsior Blvd and Methodist Hospital	Excelsior Blvd and Quennin Ave	Excelsior Blvd and France Ave	Hennipin at Uptown Transit Station- Gate B	Uptown Transit Station
1	3	4	7	8	9	10	11	12	
AM									
12X	6:08	-	6:10	6:15	6:23	6:28	6:31	-	6:40
12X	-	7:08	7:10	7:15	7:23	7:28	7:31	-	7:40
12X	7:52	-	7:54	7:59	8:07	8:12	8:15	-	8:24
12X	8:37	-	8:39	8:44	8:52	8:57	9:00	-	9:09
12X	9:21	-	9:23	9:28	9:36	9:41	9:44	-	9:54
12X	10:03	-	10:05	10:11	10:20	10:26	10:29	-	10:39
12X	10:49	-	10:51	10:57	11:06	11:12	11:15	-	11:25
12X	11:34	-	11:36	11:42	11:51	11:57	12:00	-	12:10
PM									
12X	12:18	-	12:20	12:26	12:35	12:41	12:44	-	12:54
12X	1:03	-	1:05	1:11	1:20	1:26	1:29	-	1:39
12X	1:48	-	1:50	1:56	2:05	2:11	2:14	-	2:24
12X	-	2:33	2:35	2:41	2:50	2:56	2:59	-	3:09
12X	-	3:18	3:20	3:26	3:35	3:41	3:44	-	3:54
12X	4:03	-	4:05	4:11	4:20	4:26	4:29	-	4:39
12X	4:49	-	4:51	4:57	5:06	5:11	5:14	-	5:24
12X	5:34	-	5:36	5:42	5:51	5:56	5:59	-	6:09
12X	6:21	-	6:23	6:28	6:36	6:41	6:44	-	6:54
12X	7:09	-	7:11	7:16	7:24	7:29	7:32	-	7:42
12X	7:54	-	7:56	8:01	8:09	8:14	8:16	-	8:25
12X	8:39	-	8:41	8:46	8:54	8:59	9:01	-	9:10
12X	9:24	-	9:26	9:31	9:39	9:44	9:46	-	9:55
12X	-	11:20	11:22	11:27	11:35	11:40	11:42	11:52 <sup>A</sup>	-

<sup>A</sup> Bus arrives 2 minutes before time shown.



Westbound - Sunday  
from Minneapolis to Hopkins

route number & letter	Uptown Transit Station - Gate C	Excelsior Blvd and France Ave	Excelsior Blvd and Quentin Ave	Excelsior Blvd and Methodist Hospital	Mainstreet and 11th Ave	Smetana Rd and 11th Ave S	Opportunity Partners	United Health
12	10	9	8	7	4	1	3	
<b>AM</b>								
12D	5:21	5:26	5:29	5:33	5:41	5:47	5:49	-
12F	6:21	6:26	6:29	6:33	6:41	6:47	6:49	6:51
12D	7:07	7:12	7:15	7:19	7:27	7:33	7:35	-
12D	7:52	7:57	8:00	8:04	8:12	8:18	8:20	-
12D	8:37	8:42	8:45	8:49	8:57	9:03	9:05	-
12D	9:22	9:27	9:30	9:34	9:42	9:48	9:50	-
12D	10:07	10:12	10:15	10:19	10:27	10:33	10:35	-
12D	10:52	10:57	11:00	11:04	11:12	11:18	11:20	-
12D	11:37	11:42	11:45	11:49	11:57	12:03	12:05	-
<b>PM</b>								
12D	12:22	12:27	12:30	12:34	12:42	12:48	12:50	-
12D	1:07	1:12	1:15	1:19	1:28	1:34	1:36	-
12F	1:52	1:57	2:00	2:04	2:13	2:19	2:21	2:23
12F	2:37	2:42	2:45	2:49	2:58	3:04	3:06	3:08
12D	3:22	3:27	3:30	3:34	3:43	3:49	3:51	-
12D	4:07	4:12	4:15	4:19	4:27	4:33	4:35	-
12D	4:52	4:57	5:00	5:04	5:12	5:18	5:20	-
12D	5:37	5:42	5:45	5:49	5:57	6:03	6:05	-
12D	6:22	6:27	6:30	6:34	6:42	6:48	6:50	-
12D	7:09	7:14	7:17	7:21	7:29	7:35	7:37	-
12D	7:54	7:59	8:02	8:06	8:14	8:20	8:22	-
12D	8:39	8:44	8:47	8:51	8:59	9:05	9:07	-
12D	9:24	9:29	9:32	9:36	9:44	9:50	9:52	-
12F	10:24	10:29	10:32	10:36	10:44	10:50	10:52	10:54



**Buses and trains have free storage racks so you can bring your bicycle along.**

Look for instructions on the rack or visit [metrotransit.org/bike](http://metrotransit.org/bike)

Schedule subject to change. Traffic and weather conditions may delay buses.

Please have exact fare ready. Bus fareboxes and drivers do not make change.

This document is available in alternate formats to individuals with disabilities by calling 612-349-7365 (TTY 612-341-0140).

**Service operates Monday through Friday except on the following holidays:**

New Year's Day, Memorial Day, Independence Day, Labor Day, Thanksgiving and Christmas.

Metro Transit may operate reduced service on days before or after Independence Day, Thanksgiving, Christmas or New Year's Day. Look for details at [metrotransit.org](http://metrotransit.org) or in Connect on buses and trains prior to these holidays.

Northbound - Weekday  
from Opportunity Partners to downtown Minneapolis

route number & letter	Opportunity Partners	Vernon Ave and Eden Ave	50th St W and France Ave	50th St and Bryant Ave	Nicollet Ave and 46th St	1st Ave and Lake St	Nicollet Ave and Franklin St	Nicollet Ave and Grant St	Nicollet Mall and 7th St S	Nicollet Mall and 3rd St S	Downtown Minneapolis
	12	11	10	9	8	7	5	4	3	2	
PM											
568	3:45	3:54	4:02	4:09	4:15	4:25	4:32	4:36	4:43	4:48	

Bus arrives at 3:40 PM to connect with Opportunity Partners vans.

Shaded times denote rush-hour service.

Southbound - Weekday  
from downtown Minneapolis to Opportunity Partners

Downtown Minneapolis											
route number & letter	1	2	3	4	5	6	8	9	10	11	12
Gateway Ramp											
Nicollet Mall and 3rd St S											
Nicollet Mall and 7th St S											
Nicollet Ave and Grant St											
Nicollet Ave and Franklin Ave											
Lake St and Nicollet Ave S											
Nicollet Ave and 46th St											
50th St and Bryant Ave											
50th St W and France Ave											
Vernon Ave and Eden Ave											
Opportunity Partners											
AM											
568	7:46	7:51	7:54	8:00	8:03	8:09	8:19	8:24	8:30	8:35	8:46

Shaded times denote rush-hour service.

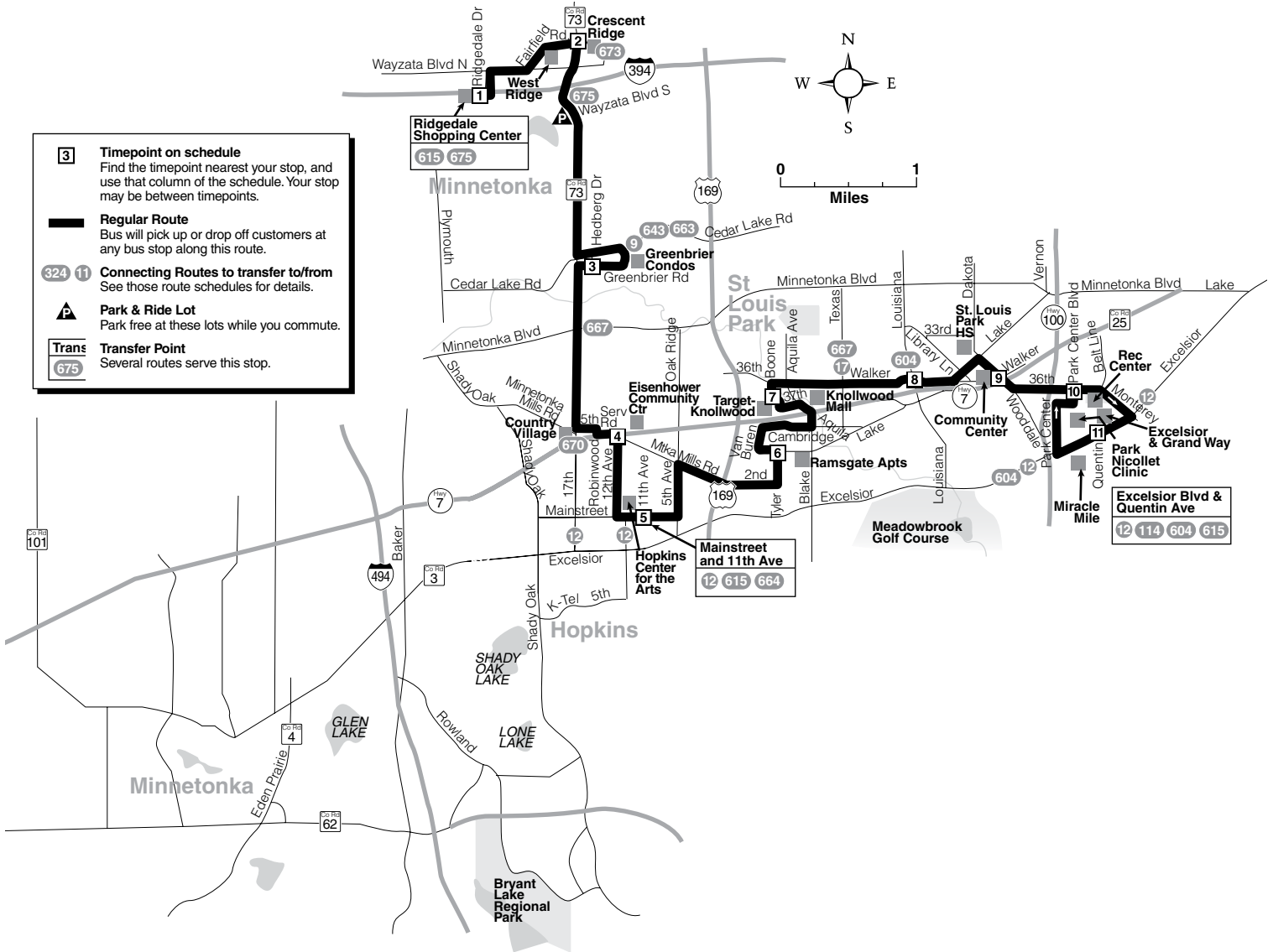
**3** **Timepoint on schedule**  
Find the timepoint nearest your stop, and use that column of the schedule. Your stop may be between timepoints.

**Regular Route**  
Bus will pick up or drop off customers at any bus stop along this route.

**324 11** **Connecting Routes to transfer to/from**  
See those route schedules for details.

**P** **Park & Ride Lot**  
Park free at these lots while you commute.

**Trans** **Transfer Point**  
Several routes serve this stop.



**▲ Park & Ride Lot Location**

Park free at this lot while you commute. No overnight parking.

**Minnetonka**

County Road 73 & I-394 – west side of County Road 73 - on south side of I-394.

Schedule subject to change. Traffic and weather conditions may delay buses.

Please have exact fare ready. Bus fareboxes and drivers do not make change.

This document is available in alternate formats to individuals with disabilities by calling 612-349-7365 (TTY 612-341-0140).

Service operates Monday through Friday except on the following holidays: New Year's Day, Memorial Day, Independence Day, Labor Day, Thanksgiving and Christmas.

Metro Transit may operate reduced service on days before or after Independence Day, Thanksgiving, Christmas or New Year's Day. Look for details in Connect on buses and trains prior to these holidays.



Buses and trains have free storage racks so you can bring your bicycle along.

Look for instructions on the rack or visit [metrotransit.org/bike](http://metrotransit.org/bike)

**Funded By:** Metropolitan Council  
**Operated By:** Transit Team, Inc.

Effective 9/12/09  
[metrotransit.org](http://metrotransit.org)  
612-373-3333

Eastbound - Weekday  
from Minnetonka to St. Louis Park via Hopkins

route number & letter	1	2	3	4	5	6	7	8	9	10	11
Ridgedale Shopping Center											
Fairfield Rd and Co Rd 73											
Greenbrier Rd and Heberg Dr											
Highway 7 and 12th Ave											
Mainstreet and 11th Ave											
Tyler Ave and Lake St											
Target-Knollwood											
Walker St and Louisiana Ave											
Wooddale Ave and Walker St											
36th St and Park Center Blvd											
Excelsior Blvd and Quentin Ave											
AM											
615	-	-	-	-	7:15	7:22	7:28	7:34	7:37	7:39	7:43
615	7:51	7:56	8:05	8:11	8:15	8:22	8:28	8:34	8:37	8:39	8:43
615	8:51	8:56	9:05	9:11	9:15	9:22	9:28	9:34	9:37	9:39	9:43
615	9:51	9:56	10:05	10:11	10:15	10:22	10:28	10:34	10:37	10:39	10:43
615	10:51	10:56	11:05	11:11	11:15	11:22	11:28	11:34	11:37	11:39	11:43
615	11:51	11:56	12:05	12:11	12:15	12:22	12:28	12:34	12:37	12:39	12:43
PM											
615	12:51	12:56	1:05	1:11	1:15	1:22	1:28	1:34	1:37	1:39	1:43
615	1:51	1:56	2:05	2:11	2:15	2:22	2:28	2:34	2:37	2:39	2:43
615	2:51	2:56	3:05	3:11	3:15	3:22	3:28	3:34	3:37	3:39	3:43
615	3:51	3:56	4:05	4:11	4:15	4:22	4:28	4:34	4:37	4:39	4:43
615	4:51	4:56	5:05	5:11	5:15	5:22	5:28	5:34	5:37	5:39	5:43

Shaded times denote rush-hour service.

Westbound - Weekday  
from St. Louis Park to Minnetonka via Hopkins

route number & letter	Excelsior Blvd and Quentin Ave	36th St and Park Center Blvd	Wooddale Blvd and Walker St	Walker St and Louisiana Ave	Target-Knollwood	Lake St NE and Tyler Ave N	Mainstreet and 11th Ave	Highway 7 and 12th Ave	Greenbrier Ave and Hedberg Dr	Fairfield Rd and Co Rd 73	Ridgedale Shopping Center
11	10	9	8	7	6	5	4	3	2	1	
<b>AM</b>											
615	7:51	7:55	7:57	8:00	8:06	8:11	8:18	8:22	8:28	8:37	8:42
615	8:51	8:55	8:57	9:00	9:06	9:11	9:18	9:22	9:28	9:37	9:42
615	9:51	9:55	9:57	10:00	10:06	10:11	10:18	10:22	10:28	10:37	10:42
615	10:51	10:55	10:57	11:00	11:06	11:11	11:18	11:22	11:28	11:37	11:42
615	11:51	11:55	11:57	12:00	12:06	12:11	12:18	12:22	12:28	12:37	12:42
<b>PM</b>											
615	12:51	12:55	12:57	1:00	1:06	1:11	1:18	1:22	1:28	1:37	1:42
615	1:51	1:55	1:57	2:00	2:06	2:11	2:18	2:22	2:28	2:37	2:42
615	2:51	2:55	2:57	3:00	3:06	3:11	3:18	3:22	3:28	3:37	3:42
615	3:51	3:55	3:57	4:00	4:06	4:11	4:18	4:22	4:28	4:37	4:42
615	4:51	4:55	4:57	5:00	5:06	5:11	5:18	5:22	5:28	5:37	5:42

Shaded times denote rush-hour service.

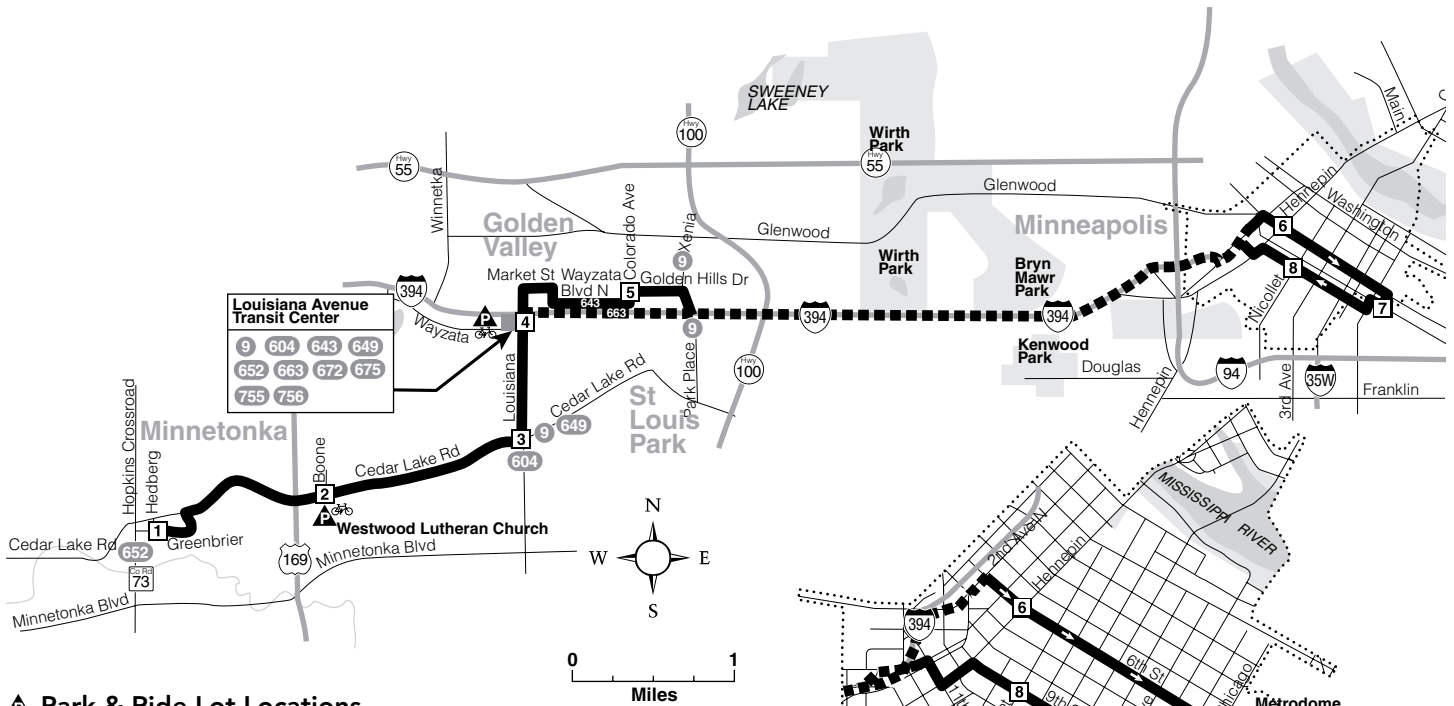
Eastbound - Saturday  
from Minnetonka to St. Louis Park via Hopkins

route number & letter	1	2	3	4	5	6	7	8	9	10	11
	Ridgedale Shopping Center	Fairfield Rd and Co Rd 73	Greenbrier Rd and Hedberg Dr	Highway 7 and 12th Ave	Mainstreet and 11th Ave	Tyler Ave and Lake St	Target-Knollwood	Walker St and Louisiana Ave	Wooddale Ave and Walker St	36th St and Park Center Blvd	Excelsior Blvd and Quentin Ave
<b>AM</b>											
615	-	-	-	-	7:16	7:23	7:29	7:35	7:38	7:40	7:44
615	8:52	8:57	9:06	9:12	9:16	9:23	9:29	9:35	9:38	9:40	9:44
615	10:52	10:57	11:06	11:12	11:16	11:23	11:29	11:35	11:38	11:40	11:44
<b>PM</b>											
615	12:52	12:57	1:06	1:12	1:16	1:23	1:29	1:35	1:38	1:40	1:44
615	2:52	2:57	3:06	3:12	3:16	3:23	3:29	3:35	3:38	3:40	3:44
615	4:52	4:57	5:06	5:12	5:16	5:23	5:29	5:35	5:38	5:40	5:44



Westbound - Saturday  
from St. Louis Park to Minnetonka via Hopkins

route number & letter	Excelsior Blvd and Quentin Ave	36th St and Park Center Blvd	Wooddale Blvd and Walker St	Walker St and Louisiana Ave	Target-Knollwood	Lake St NE and Tyler Ave N	Mainstreet and 11th Ave	Highway 7 and 12th Ave	Greenbrier Ave and Hedberg Dr	Fairfield Rd and Co Rd 73	Ridgedale Shopping Center
11	10	9	8	7	6	5	4	3	2	1	
AM											
615	7:52	7:56	7:58	8:01	8:07	8:12	8:19	8:23	8:29	8:38	8:43
615	9:52	9:56	9:58	10:01	10:07	10:12	10:19	10:23	10:29	10:38	10:43
615	11:52	11:56	11:58	12:01	12:07	12:12	12:19	12:23	12:29	12:38	12:43
PM											
615	1:52	1:56	1:58	2:01	2:07	2:12	2:19	2:23	2:29	2:38	2:43
615	3:52	3:56	3:58	4:01	4:07	4:12	4:19	4:23	4:29	4:38	4:43



### Park & Ride Lot Locations

Park free at this lot while you commute.  
No overnight parking.

#### St. Louis Park

**Westwood Lutheran Church** - 9001 Cedar Lake Road-lot west of church.

**Louisiana Avenue Transit Center** - Parking located next to south frontage road of I-394.

#### Special Note

For midday, evening and weekend service on Cedar Lake Road, please refer to a Route 9 schedule.

**Service operates Monday through Friday except on the following holidays:** New Year's Day, Memorial Day, Independence Day, Labor Day, Thanksgiving and Christmas.

Metro Transit may operate reduced service on days before or after Independence Day, Thanksgiving, Christmas or New Year's Day. Look for details in *Connect* on buses and trains prior to these holidays.

### Minneapolis Downtown Zone

Ride in the Downtown Zone for 50¢.



**Buses and trains have free storage racks so you can bring your bicycle along.**

Look for instructions on the rack or visit [metrotransit.org/bike](http://metrotransit.org/bike)

	<b>Timepoint on schedule</b> Find the timepoint nearest your stop, and use that column of the schedule. Your stop may be between timepoints.
	<b>Regular Bus Route</b> Bus will pick up or drop off customers at any bus stop along this route.
	<b>Non-Stop Bus Route</b> Bus does not pick up or drop off customers on these route segments.
	<b>Connecting Routes to transfer to/from</b> See those route schedules for details.
	<b>Bike Locker</b> These sites have weatherproof bike storage for rent.
	<b>Park &amp; Ride Lot</b> Park free at these lots while you commute.
	<b>Transfer Point</b> Several routes serve this stop.

Schedule subject to change. Traffic and weather conditions may delay buses.

Please have exact fare ready. Bus fareboxes and drivers do not make change.

This document is available in alternate formats to individuals with disabilities by calling 612-349-7365 (TTY 612-341-0140).

Eastbound - Weekday  
from Minnetonka to downtown Minneapolis

	route number & letter	Hedberg Dr and Greenbrier Rd	Cedar Lake Rd and Boone Ave	Louisiana Ave and Cedar Lake Rd	Louisiana Ave Transit Center	Golden Hills Dr and Colorado Ave	6th St and Hennepin Ave	7th St S and Carew Dr	Downtown Minneapolis
	1	2	3	4	5	6	7		
PM									
643	-	-	-	3:08	3:12	3:23	3:31		
643	3:51	3:55	3:59 <b>B</b>	-	4:04	4:15	4:23		
643	4:25	4:29	4:33 <b>B</b>	-	4:38	4:49	4:57		
643	-	-	-	5:08	5:12	5:23	5:31		
643	5:55	5:59	6:03 <b>B</b>	-	6:08	6:19	6:27		

**B** Bus stops on Louisiana Avenue at Wayzata Boulevard. Not IN Transit Center.  
Shaded times denote rush-hour service.

Westbound - Weekday  
from downtown Minneapolis to Minnetonka

	route number & letter	7th St S and Carew Dr	9th St S and Nicollet Mall	Golden Hills Dr and Colorado Ave	Louisiana Ave Transit Center	Louisiana Ave and Cedar Lake Rd	Cedar Lake Rd and Boone Ave	Hedberg Dr and Greenbrier Rd	Downtown Minneapolis
	7	8	5	4	3	2	1		
AM									
643	6:02	6:08	6:19 <sup>A</sup>	-	6:25	6:29	6:33		
643	6:32	6:38	6:49 <sup>A</sup>	-	6:55	6:59	7:03		
643	7:02	7:08	7:19	7:23	-	-	-		
643	7:32	7:40	7:52 <sup>A</sup>	-	7:58	8:02	8:06		
643	8:32	8:40	8:52 <sup>A</sup>	-	8:58	9:02	9:06		

<sup>A</sup> Bus stops on Louisiana Avenue at 14th Street.  
Shaded times denote rush-hour service.

Eastbound - Weekday  
from Minnetonka to downtown Minneapolis

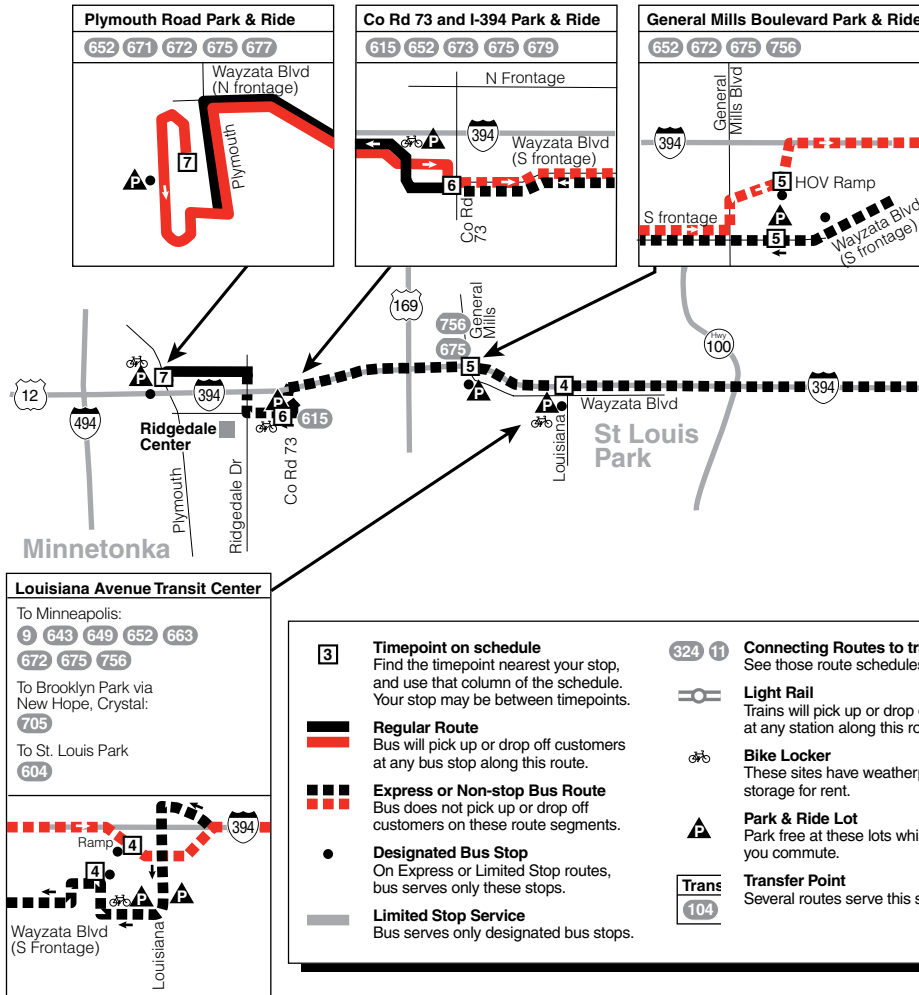
	1	2	3	4	6	7
route number & letter						
Hedberg Dr and Greenbrier Rd						
Cedar Lake Rd and Boone Ave						
Louisiana Ave and Cedar Lake Rd						
Louisiana Ave Transit Center						
6th St and Hennepin Ave						
7th St S and Carew Dr						
Downtown Minneapolis						
AM						
663	6:17	6:21	6:25	6:30	6:40	6:48
663	6:44	6:50	6:54	7:00	7:10	7:18
663	6:59	7:05	7:09	7:15	7:25	7:33
663	7:14	7:20	7:24	7:30	7:40	7:48
663	7:27	7:33	7:38	7:45	7:55	8:03
663	7:47	7:53	7:58	8:05	8:15	8:23
663	8:15	8:19	8:23	8:26	8:35	8:43
663	9:15	9:19	9:23	9:26	9:35	9:43

Shaded times denote rush-hour service.

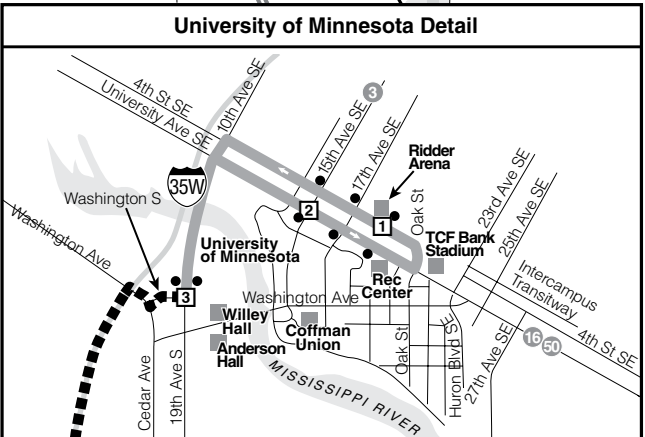
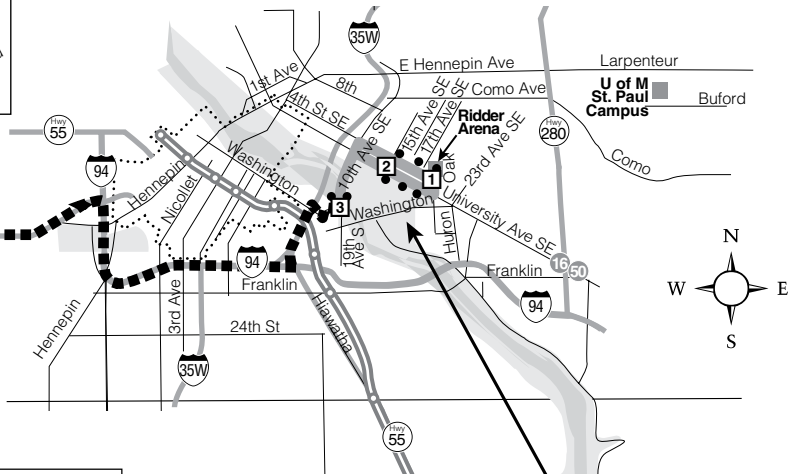
Westbound - Weekday  
from downtown Minneapolis to Minnetonka

	route number & letter	7th St S and Carew Dr	9th St S and Nicollet Mall	Louisiana Ave Transit Center	Louisiana Ave and Cedar Lake Rd	Cedar Lake Rd and Boone Ave	Greenbrier Rd and Hedberg Dr
	7	8	4	3	2	1	
	PM						
663	2:58	3:08	3:19	3:23	3:27	3:32	
663	3:38	3:48	3:59	4:03	4:07	4:12	
663	4:05	4:15	4:26	4:30	4:34	4:39	
663	4:30	4:41	4:54	4:59	5:03	5:08	
663	4:51	5:02	5:15	5:20	5:24	5:29	
663	5:06	5:17	5:30	5:35	5:39	5:44	
663	5:31	5:42	5:54	5:59	6:03	6:07	
663	6:12	6:22	6:33	6:38	6:42	6:46	

Shaded times denote rush-hour service.



**Detour begins May 2011 during LRT construction. Updates at metrotransit.org/construction.**



Schedule subject to change. Traffic and weather conditions may delay buses.

Please have exact fare ready. Bus fareboxes and drivers do not make change.

This document is available in alternate formats to individuals with disabilities by calling 612-349-7365 (TTY 612-341-0140).

Service operates Monday through Friday except University holidays and Metro Transit reduced service days.



**This is a Pay Exit route.**

On trips leaving downtown or the U of M, pay your fare at your destination. The time you exit the bus determines the fare amount.

Effective 9/10/11  
metrotransit.org  
612-373-3333

### Park & Ride Lot Locations

Park free at these lots while you commute.  
No overnight parking.

#### **Minnetonka**

**County Road 73 and I-394** -  
ramp on southwest corner of intersection.

**Plymouth Road Park & Ride** -  
north side of I-394 near frontage road.

#### **St Louis Park**

**General Mills Boulevard** -  
next to south frontage road of I-394.

**Louisiana Avenue Transit Center** -  
parking located next to south frontage  
road of I-394.

**Customers not using the express portion  
of the route pay only the local fare.**



**Buses and trains have free  
storage racks so you can  
bring your bicycle along.**

Look for instructions on the rack or visit  
[metrotransit.org/bike](http://metrotransit.org/bike)



Eastbound - Weekday  
from I-394 to the U of M

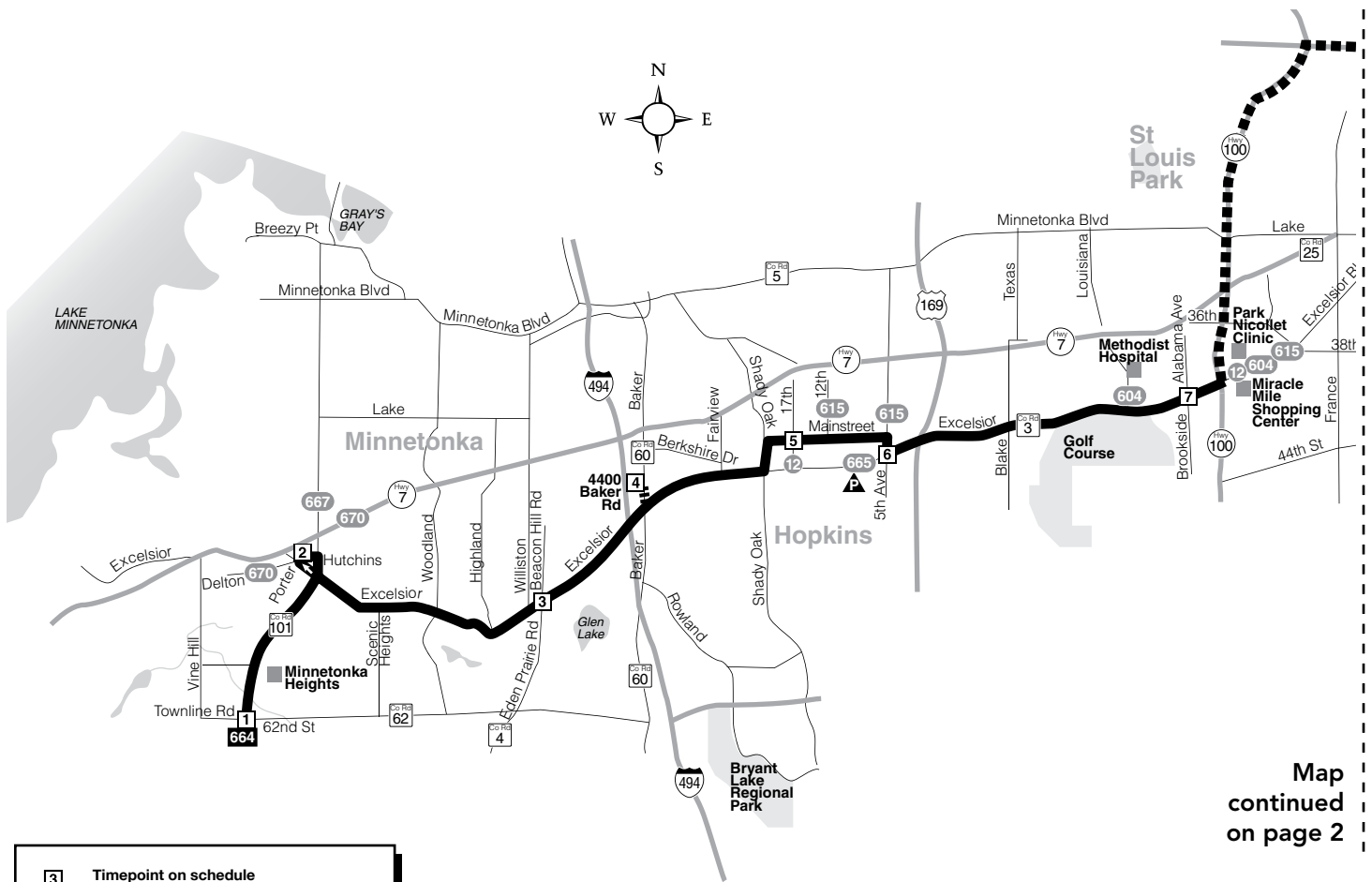
route number & letter	7	6	5	4	3	2	1
Plymouth Road Park & Ride							
Co Rd 73 Park & Ride							
General Mills Blvd Park & Ride							
Louisiana Ave Transit Center							
19th Ave S and Washington Ave S							
University Ave S and 15th Ave SE							
4th St SE and Ridder Arena							
AM							
652	6:53	7:00	7:06	7:09	7:24	7:29	7:32
652	7:08	7:15	7:21	7:24	7:39	7:44	7:47
652	-	8:15	8:20	8:23	8:38	8:43	8:46
652	8:17	8:24	8:29	8:32	8:47	8:52	8:55

Trip does not operate during U of M breaks, May Session or Summer Session  
 Shaded times denote rush-hour service.







Westbound - Weekday  
from the U of M to I-394

	1	3	4	5	6	7
<b>route number &amp; letter</b>						
<b>4th St SE and Ridder Arena</b>						
<b>19th Ave S and Washington Ave S</b>						
<b>Louisiana Ave Transit Center</b>						
<b>General Mills Blvd Park &amp; Ride</b>						
<b>Co Rd 73 Park &amp; Ride</b>						
<b>Plymouth Road Park &amp; Ride</b>						
<b>PM</b>						
652	3:36 <sup>A</sup>	3:44	4:02	4:05	4:12	4:18
652	4:05 <sup>A</sup>	4:13	4:31	4:34	4:41	4:47
652	4:35 <sup>A</sup>	4:43	5:03	5:07	5:14	5:20
652	4:45	4:53	5:13	5:17	5:24	5:30
652	5:42	5:50	6:09	6:12	6:19	6:25

<sup>A</sup> Trip does not operate during U of M breaks, May Session or Summer Session  
Shaded times denote rush-hour service.



Map  
continued  
on page 2

- 3 **Timepoint on schedule**  
Find the timepoint nearest your stop, and use that column of the schedule. Your stop may be between timepoints.
-  **Regular Route**  
Bus will pick up or drop off customers at any bus stop along this route.
-  **Light Rail**  
Trains will pick up or drop off customers at any station along this route.
-  **Northstar Line**  
Transfers from Northstar to light rail are free. Transfers from light rail to Northstar require an additional fare.
-  **Limited Service**  
Only certain trips take this route.
-  **Non-Stop Route**  
Bus does not pick up or drop off customers on these route segments.
- 49S **Route Ending Point**  
Trips with the indicated number/letter end at this point. Number/letter is found in schedules and on bus destination signs.
- 324 11 **Connecting Routes to transfer to/from**  
See those route schedules for details.
-  **Park & Ride Lot**  
Park free at these lots while you commute.

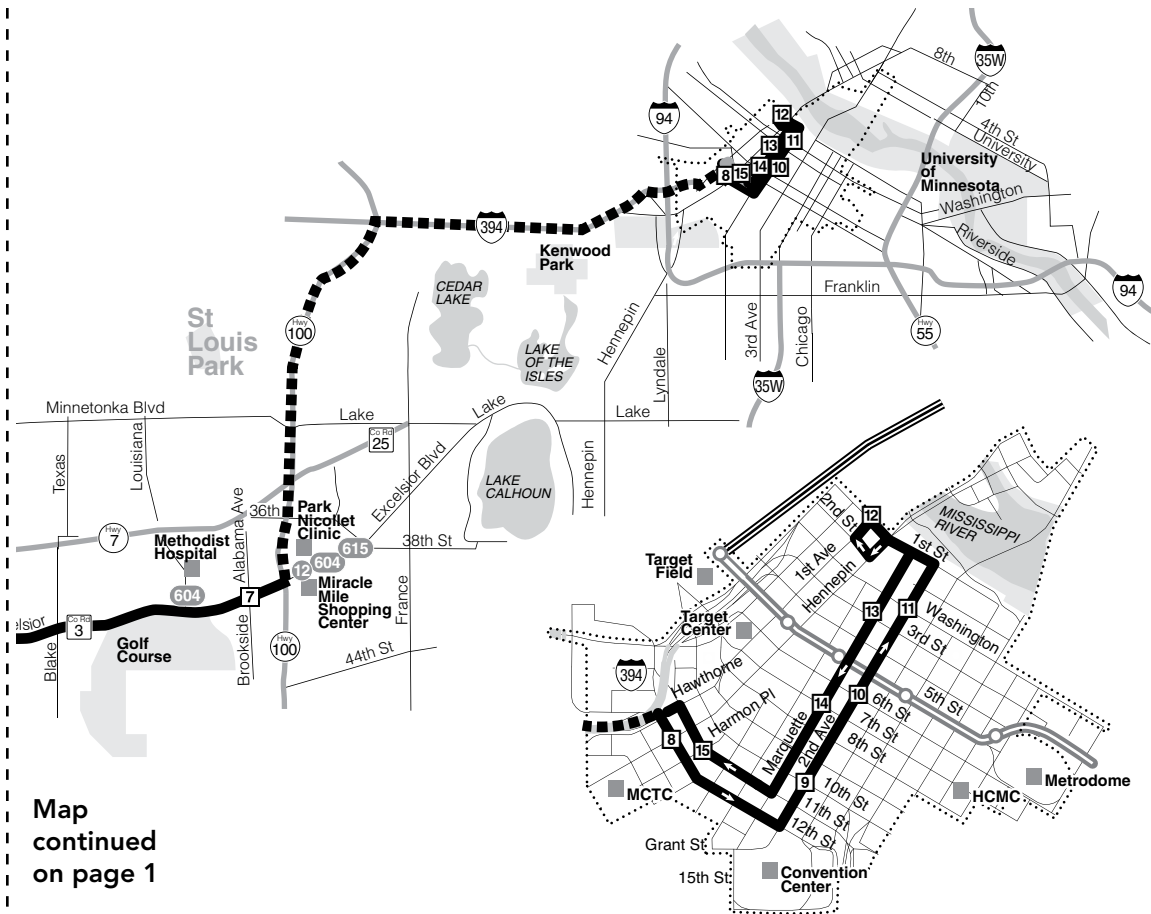
Schedule subject to change. Traffic and weather conditions may delay buses.

Please have exact fare ready. Bus fareboxes and drivers do not make change.

This document is available in alternate formats to individuals with disabilities by calling 612-349-7365 (TTY 612-341-0140).

**Funded By:** Metropolitan Council  
**Operated By:** First Transit, Inc.

Effective 3/20/10  
metrotransit.org  
612-373-3333



Map  
continued  
on page 1

**▲ Park & Ride Lot Location**

Park free at this lot while you commute.  
No overnight parking.

**Hopkins**

South side of Excelsior Boulevard at 8th Avenue South - (Route 664 buses stop three short blocks away at 5th Avenue South)

**Special Note:**

For other service to this area:

- Excelsior Boulevard and Hopkins are also served by Route 12.
- Hopkins is also served by 665 and 670 express bus routes.

**Service operates Monday through Friday except on the following holidays:**

New Year's Day, Memorial Day, Independence Day, Labor Day, Thanksgiving and Christmas.

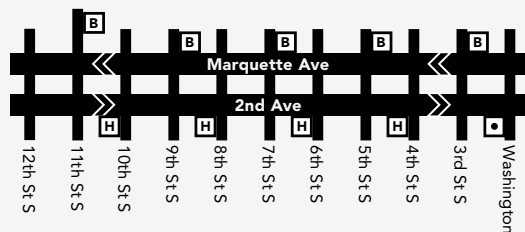
Metro Transit may operate reduced service on days before or after Independence Day, Thanksgiving, Christmas or New Year's Day. Look for details at [metrotransit.org](http://metrotransit.org) or in Connect on buses and trains prior to these holidays.

**Marquette & 2nd Avenues**

Express buses serve lettered bus stops every other block.

B Board at these stops on Marquette Ave.

H ● Exit the bus at these stops on 2nd Ave.



**Buses and trains have free storage racks so you can bring your bicycle along.**

Look for instructions on the rack or visit [metrotransit.org/bike](http://metrotransit.org/bike)

## Eastbound - Weekday

from Minnetonka, Hopkins, & St. Louis Park to Minneapolis

	route number & letter	Co Rd 62 and Co Rd 101	Hutchins Dr and Porter Ave	Excelsior Blvd and County Road 4	4400 Baker Road	Mainstreet and 17th Ave	5th Ave S and Excelsior Blvd	Excelsior Blvd and Brookside Ave	12th St and Hennepin Ave	2nd Ave S	2nd Ave S and 10th St S	2nd Ave S and 6th St S	2nd Ave S and Washington Ave	1st Ave N and 1st St N	Downtown Minneapolis
	1	2	3	4	5	6	7	8	9	10	11	12			
<b>AM</b>															
664	5:45	5:52	5:57	-	6:03	6:09	6:18	6:27	6:31	6:33	6:36	6:38			
664	6:07	6:14	6:21	-	6:28	6:34	6:45	6:55	7:00	7:02	7:05	7:07			
664	6:38	6:45	6:52	-	6:59	7:05	7:16	7:26	7:31	7:33	7:36	7:38			
664	-	-	-	7:29	7:35	7:41	7:51	8:01	8:06	8:08	8:11	8:13			

Shaded times denote rush-hour service.

Westbound - Weekday  
from Minneapolis to St. Louis Park, Hopkins & Minnetonka

	Downtown Minneapolis											
	route number & letter	1st Ave N and 1st St N	Marquette Ave and 3rd St S	Marquette Ave and 7th St S	11th St S and Harmon Place	Excelsior Blvd and Alabama Ave	5th Ave S and Excelsior Blvd	Mainstreet and 17th Ave	4400 Baker Road	Excelsior Blvd and County Road 4	Hutchins Dr and Porter Ave	Co Rd 101 and Co Rd 62
	12	13	14	15	7	6	5	4	3	2	1	
	PM											
664	3:38	3:41	3:43	3:48	3:58	4:05	4:11	4:17	-	-	-	
664	4:07	4:10	4:12	4:17	4:27	4:38	4:43	-	4:50	4:57	5:03	
664	4:36	4:40	4:42	4:47	4:59	5:10	5:15	-	5:22	5:29	5:35	
664	5:08	5:12	5:14	5:19	5:31	5:42	5:47	-	5:54	6:01	6:07	
664	5:42	5:45	5:47	5:51	6:03	6:10	6:15	-	6:22	6:29	6:35	

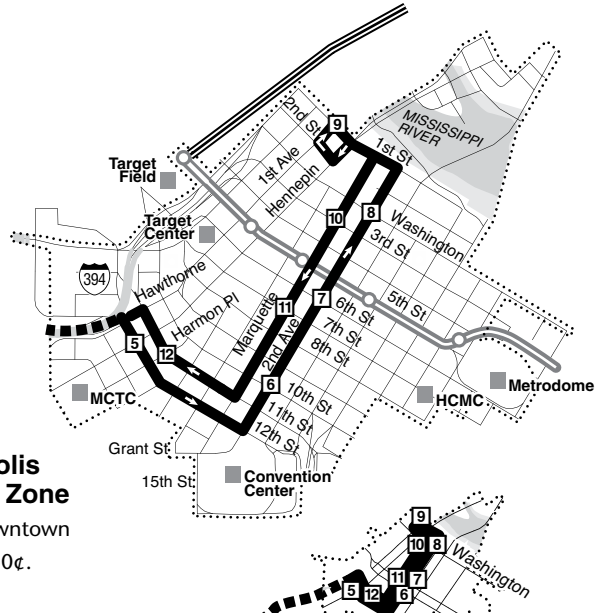
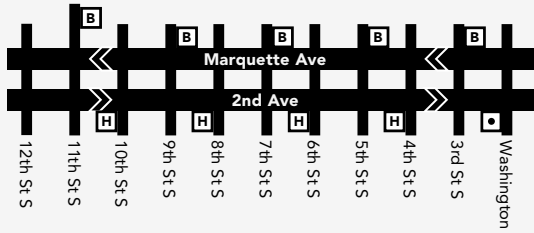
Shaded times denote rush-hour service.

### Marquette & 2nd Avenues

Express buses serve lettered bus stops every other block.

**B** Board at these stops on Marquette Ave.

**H** Exit the bus at these stops on 2nd Ave.

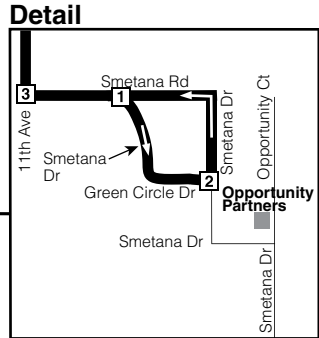
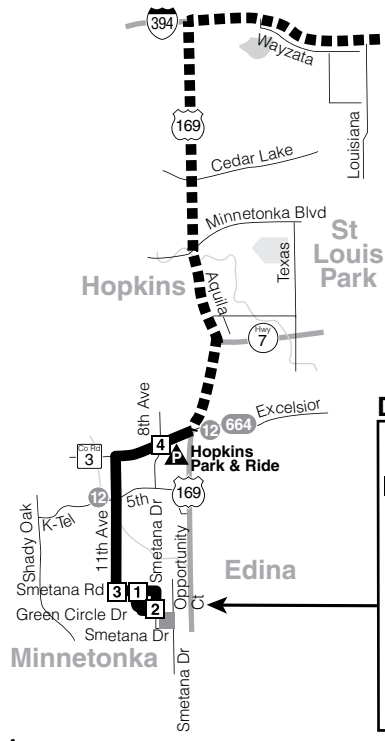



**Minneapolis Downtown Zone**  
Ride in the Downtown Zone for 50¢.



Buses and trains have free storage racks so you can bring your bicycle along.

Look for instructions on the rack or visit [metrotransit.org/bike](http://metrotransit.org/bike)



- 3** Timepoint on schedule  
Find the timepoint nearest your stop, and use that column of the schedule. Your stop may be between timepoints.
- Regular Route  
Bus will pick up or drop off customers at any bus stop along this route.
- Light Rail  
Trains will pick up or drop off customers at any station along this route.
- ≡** Northstar Line  
Transfers from Northstar to light rail are free. Transfers from light rail to Northstar require an additional fare.
- Express Route Service  
Bus does not pick up or drop off customers on these route segments.
- 324 11** Connecting Routes to transfer to/from  
See those route schedules for details.
- P** Park & Ride Lot  
Park free at these lots while you commute.

### ▲ Park & Ride Lot Location

Park free at this lot while you commute. No overnight parking.

### Hopkins

**Hopkins Park & Ride –**  
Excelsior Boulevard and 8th Avenue - south side.

Schedule subject to change. Traffic and weather conditions may delay buses.

Please have exact fare ready. Bus fareboxes and drivers do not make change.

This document is available in alternate formats to individuals with disabilities by calling 612-349-7365 (TTY 612-341-0140).

### Special Note:

Customers not using the express portion of the route pay only the local fare.

Service operates Monday through Friday except on the following holidays:

New Year's Day, Memorial Day, Independence Day, Labor Day, Thanksgiving and Christmas.

Metro Transit may operate reduced service on days before or after Independence Day, Thanksgiving, Christmas or New Year's Day. Look for details at [metrotransit.org](http://metrotransit.org) or in Connect on buses and trains prior to these holidays.



**This is a Pay Exit route.**  
On trips leaving downtown or the U of M, pay your fare at your destination. The time you exit the bus determines the fare amount.

Eastbound - Weekday  
from Minnetonka & Hopkins to downtown Minneapolis

	route number & letter	Smetana Dr and Smetana Rd	Green Circle Dr and Smetana Dr	Smetana Dr and 11th Ave S	Excelsior Blvd/CO Rd 3 and 8th Ave S	12th St and Hennepin Ave	2nd Ave S and 10th St S	2nd Ave S and 8th St S	2nd Ave S and Washington Ave	1st Ave N and 1st St N	Downtown Minneapolis
	1	2	3	4	5	6	7	8	9		
	AM										
665	6:11	6:12	6:13	6:20	6:34	6:39	6:41	6:44	6:46		
665	6:43	6:44	6:45	6:52	7:09	7:14	7:16	7:19	7:21		
665	7:09	7:10	7:11	7:18	7:38	7:43	7:45	7:48	7:50		

Shaded times denote rush-hour service.



## Westbound - Weekday

from downtown Minneapolis to Minnetonka & Hopkins

	Downtown Minneapolis						
route number & letter	1st Ave N and 1st St N	Marquette Ave and 3rd St S	Marquette Ave and 7th St S	11th St S and Harmon Place	Excelsior Blvd/Co Rd 3 and 8th Ave S	Smetana Rd and 11th Ave S	Green Circle Dr and Smetana Dr
	9	10	11	12	4	3	2
PM							
665	4:14	4:18	4:20	4:25	4:44	4:50	4:52
665	4:44	4:48	4:50	4:55	5:14	5:20	5:22
665	5:11	5:15	5:17	5:22	5:41	5:47	5:49

Shaded times denote rush-hour service.

**Special Notes:**

For additional service to this area of Minnetonka, please see a Route 664, 670, or 671 schedule.

This area of St. Louis Park and Hopkins is also served by Route 17 and 615 local service.

**Customers not using the express portion of the route pay only the local fare.**



**This is a Pay Exit route.**  
On trips leaving downtown or the U of M, pay your fare at your destination. The time you exit the bus determines the fare amount.

Map continued on page 2

- 3** **Timepoint on schedule**  
Find the timepoint nearest your stop, and use that column of the schedule. Your stop may be between timepoints.
- Regular Route**  
Bus will pick up or drop off customers at any bus stop along this route.
- Light Rail**  
Trains will pick up or drop off customers at any station along this route.
- Northstar Line**  
Transfers from Northstar to light rail are free. Transfers from light rail to Northstar require an additional fare.
- Non-Stop Route**  
Bus does not pick up or drop off customers on these route segments.
- Limited Service**  
Only certain trips take this route.
- 49S** **Route Ending Point**  
Trips with the indicated number/letter end at this point. Number/letter is found in schedules and on bus destination signs.
- B** **Route Letter**  
Indicates which trips travel on this section of the route. Letter is found in schedules and on bus destination signs.
- 324 11** **Connecting Routes to transfer to/from**  
See those route schedules for details.
- P** **Park & Ride Lot**  
Park free at these lots while you commute.



**Buses and trains have free storage racks so you can bring your bicycle along.**

Look for instructions on the rack or visit [metrotransit.org/bike](http://metrotransit.org/bike)

**Service operates Monday through Friday except on the following holidays:**  
New Year's Day, Memorial Day, Independence Day, Labor Day, Thanksgiving and Christmas.

Metro Transit may operate reduced service on days before or after Independence Day, Thanksgiving, Christmas or New Year's Day. Look for details at [metrotransit.org](http://metrotransit.org) or in *Connect* on buses and trains prior to these holidays.

Schedule subject to change. Traffic and weather conditions may delay buses.

Please have exact fare ready. Bus fareboxes and drivers do not make change.

This document is available in alternate formats to individuals with disabilities by calling 612-349-7365 (TTY 612-341-0140).

**▲ Park & Ride Lot Locations**

Park free at this lot while you commute. No overnight parking.

**Minnetonka**

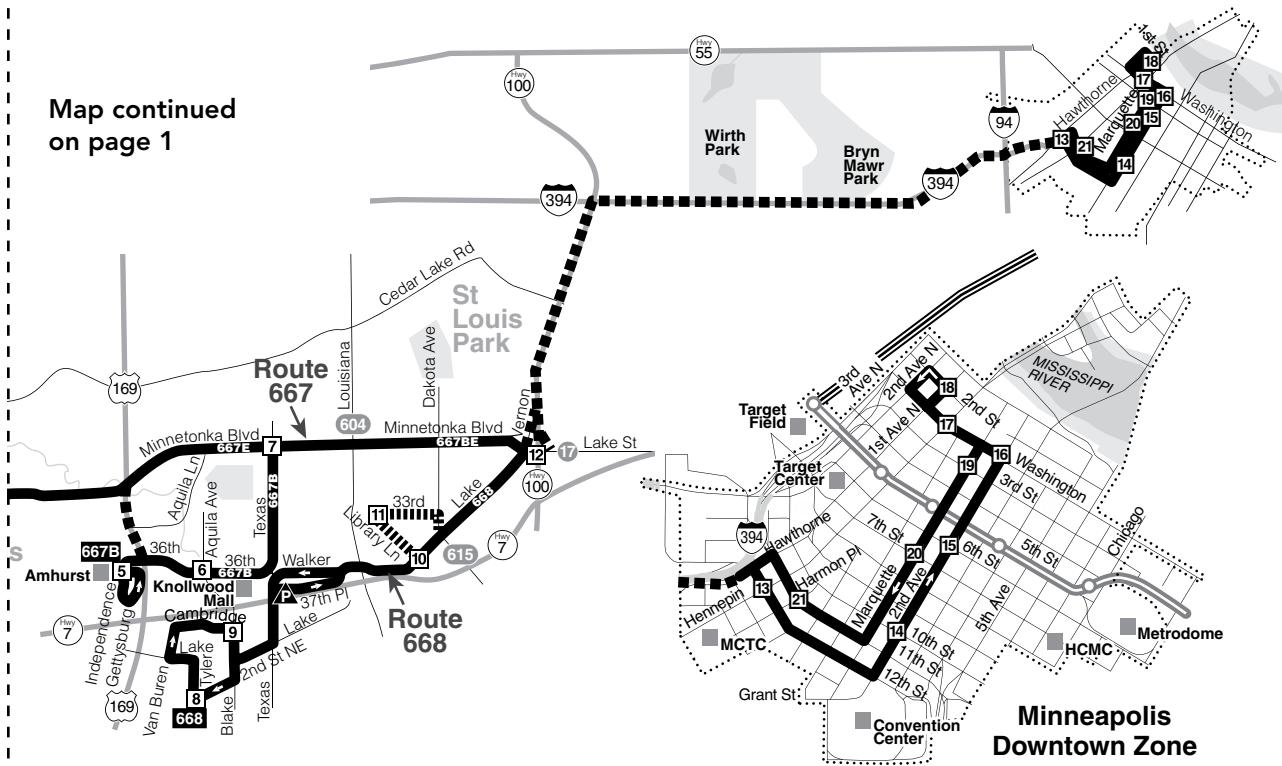
**Minnetonka Blvd. at Steele** - northeast corner of intersection.

**Minnetonka Blvd. at County Rd 60 (Baker Rd)** - southwest corner of intersection.

**St. Louis Park**

**Highway 7 and Texas Avenue** - northeast corner of intersection.

Map continued  
on page 1



### Minneapolis Downtown Zone

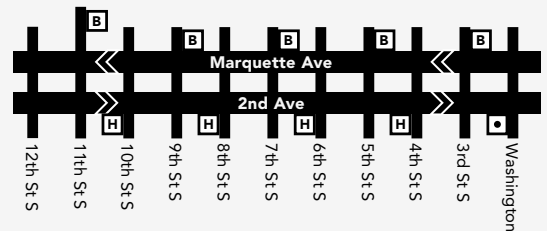
Ride in the Downtown  
Zone for 50¢.

#### Marquette & 2nd Avenues

Express buses serve lettered bus stops every other block.

**B** Board at these stops on Marquette Ave.

**H** Exit the bus at these stops on 2nd Ave.



Eastbound - Weekday  
to downtown Minneapolis from Minnetonka and St. Louis Park

route number & letter	Hutchins Dr and Porter Ave	Minnetonka Blvd and Co Rd 101	Minnetonka Blvd and Co Rd 80	Minnetonka Blvd and Co Rd 73	Amhurst	36th St and Aquila Ave	Texas Ave and Minnetonka Blvd	Minnetonka Blvd and Vernon Ave	12th St and Hennepin Ave	2nd Ave S and 10th St S	2nd Ave S and 6th St S	2nd Ave S and Washington Ave	Washington Ave and Hennepin Ave	Downtown Minneapolis
1	2	3	4	5	6	7	12	13	14	15	16	17		
AM														
667	5:28	5:35	5:41	5:44	-	-	5:51	5:56	6:03	6:07	6:09	6:12	6:14	
667	-	-	-	-	6:09	6:13	6:19	6:26	6:33	6:37	6:39	6:42	6:44	
667	6:09	6:16	6:23	6:26	-	-	6:34	6:41	6:48	6:53	6:55	6:58	7:00	
667	-	-	-	-	6:44	6:48	6:54	7:01	7:10	7:15	7:17	7:20	7:22	
667	6:38	6:45	6:52	6:55	-	-	7:03	7:10	7:19	7:24	7:26	7:29	7:31	
667	-	-	-	-	7:04	7:08	7:14	7:23	7:32	7:37	7:39	7:42	7:44	
667	6:57	7:04	7:10	7:13	-	-	7:22	7:32	7:41	7:46	7:48	7:51	7:53	
667	-	-	-	-	7:34	7:38	7:43	7:53	8:02	8:07	8:09	8:12	8:14	
667	-	-	-	-	7:48	-	7:57	8:05	8:14	8:19	8:21	8:24	8:26	
667	-	-	-	-	8:12	8:16	8:21	8:29	8:38	8:43	8:45	8:48	8:50	
667	9:03	9:09	9:15	9:18	-	-	9:25	9:32	9:39	9:44	9:46	9:49	9:51	

Shaded times denote rush-hour service.

Westbound - Weekday  
to St. Louis Park and Minnetonka from downtown Minneapolis

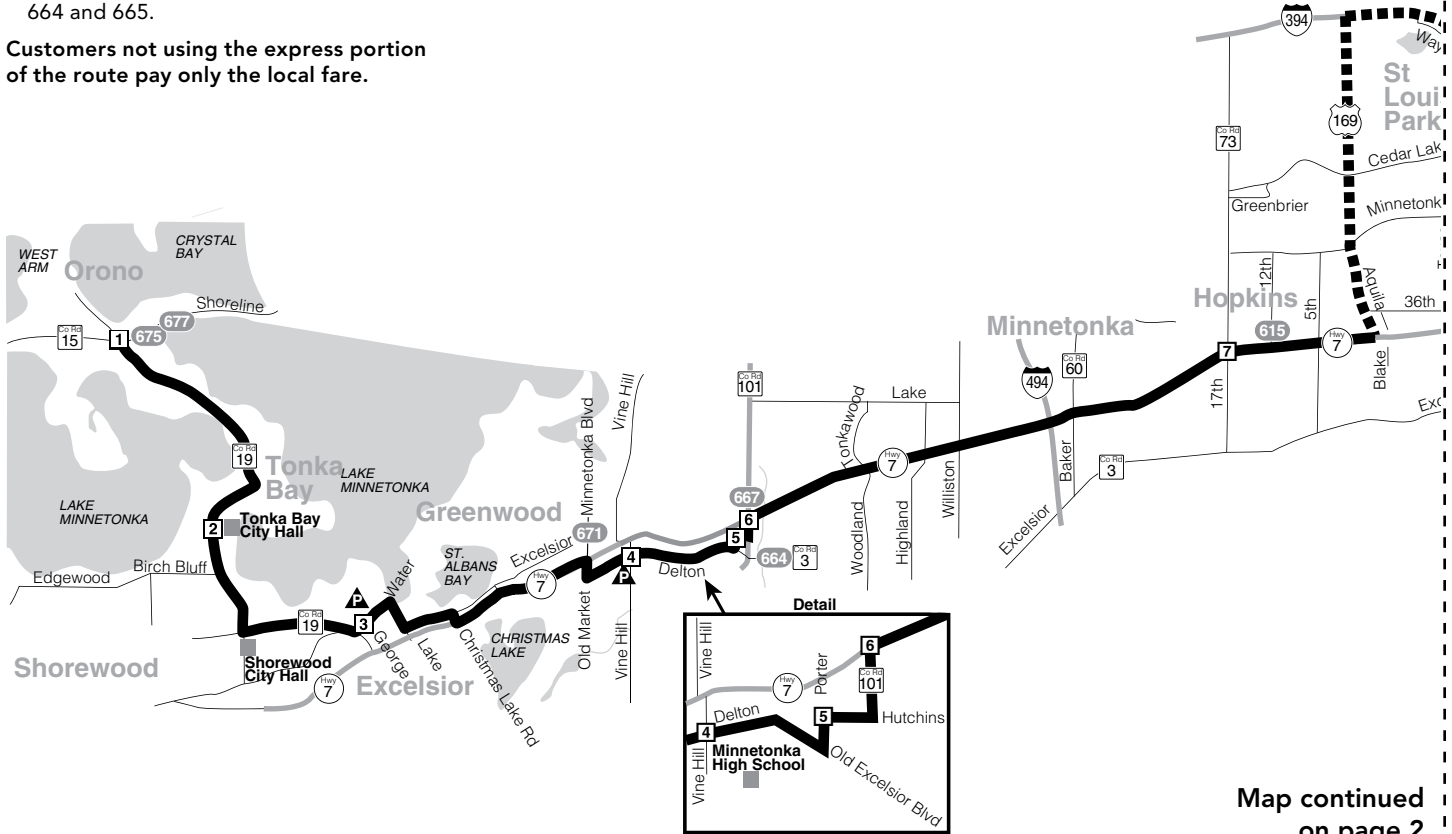
	Downtown Minneapolis													
	route number & letter	2nd St N and 1st Ave N	Washington Ave and Hennepin Ave	Marquette Ave and 3rd St S	Marquette Ave and 7th St S	11th St S and Harmon Place	Minnetonka Blvd and Vernon Ave	Texas Ave and Minnetonka Blvd	36th St and Aquila Ave	Arnhurst	Minnetonka Blvd and Co Rd 73	Minnetonka Blvd and Co Rd 60	Co Rd 101 and Minnetonka Blvd	Hutchins Dr and Porter Ave
	18	17	19	20	21	12	7	6	5	4	3	2	1	
AM														
667E	8:02	8:04	8:07	8:09	8:13	8:22	8:27	-	-	8:32	8:35	8:41	8:47	
PM														
667B	3:08	3:10	3:13	3:15	3:20	3:28	3:34	3:38	3:42	-	-	-	-	
667E	3:40	3:42	3:45	3:47	3:52	4:00	4:07	-	-	4:13	4:17	4:25	4:33	
667B	4:09	4:11	4:14	4:16	4:21	4:31	4:40	4:46	4:51	-	-	-	-	
667E	4:30	4:32	4:35	4:37	4:42	4:53	5:02	-	-	5:08	5:12	5:19	5:26	
667B	4:38	4:40	4:43	4:45	4:50	5:01	5:10	5:16	5:21	-	-	-	-	
667E	5:02	5:04	5:07	5:09	5:14	5:26	5:35	-	-	5:42	5:46	5:53	6:00	
667B	5:05	5:07	5:10	5:12	5:17	5:29	5:38	5:44	5:49	-	-	-	-	
667E	5:36	5:38	5:41	5:43	5:48	5:59	6:06	-	-	6:11	6:15	6:21	6:28	
667B	6:13	6:15	6:18	6:20	6:25	6:33	6:39	6:43	6:48	-	-	-	-	

Shaded times denote rush-hour service.

**Special Notes:**

- Excelsior is also served by route 671.
- Minnetonka is also served by Route 667.
- Hopkins is also served by routes 12, 664 and 665.

Customers not using the express portion of the route pay only the local fare.



Map continued on page 2

**Funded by:** Metropolitan Council  
**Operated by:** First Transit, Inc.



Buses and trains have free storage racks so you can bring your bicycle along.

**▲ Park & Ride Lot Locations**

Park free at this lot while you commute. No overnight parking.

**Shorewood**

Hwy. 7 & Vine Hill Rd - south side of Hwy. 7

**Excelsior**

Excelsior Park & Ride - North side of Water Street, 100 ft southwest of 3rd Street

**3** **Timepoint on schedule**  
Find the timepoint nearest your stop, and use that column of the schedule. Your stop may be between timepoints.

**Regular Route**  
Bus will pick up or drop off customers at any bus stop along this route.

**Light Rail**  
Trains will pick up or drop off customers at any station along this route.

**Northstar Line**  
Transfers from Northstar to light rail are free. Transfers from light rail to Northstar require an additional fare.

**Express Route Service**  
Bus does not pick up or drop off customers on these route segments.

**49S** **Route Ending Point**  
Trips with the indicated number/letter end at this point. Number/letter is found in schedules and on bus destination signs.

**324 11** **Connecting Routes to transfer to/from**  
See those route schedules for details.

**▲** **Park & Ride Lot**  
Park free at these lots while you commute.

Look for instructions on the rack or visit [metrotransit.org/bike](http://metrotransit.org/bike)

**Service operates Monday through Friday except on the following holidays:**  
New Year's Day, Memorial Day, Independence Day, Labor Day, Thanksgiving and Christmas.

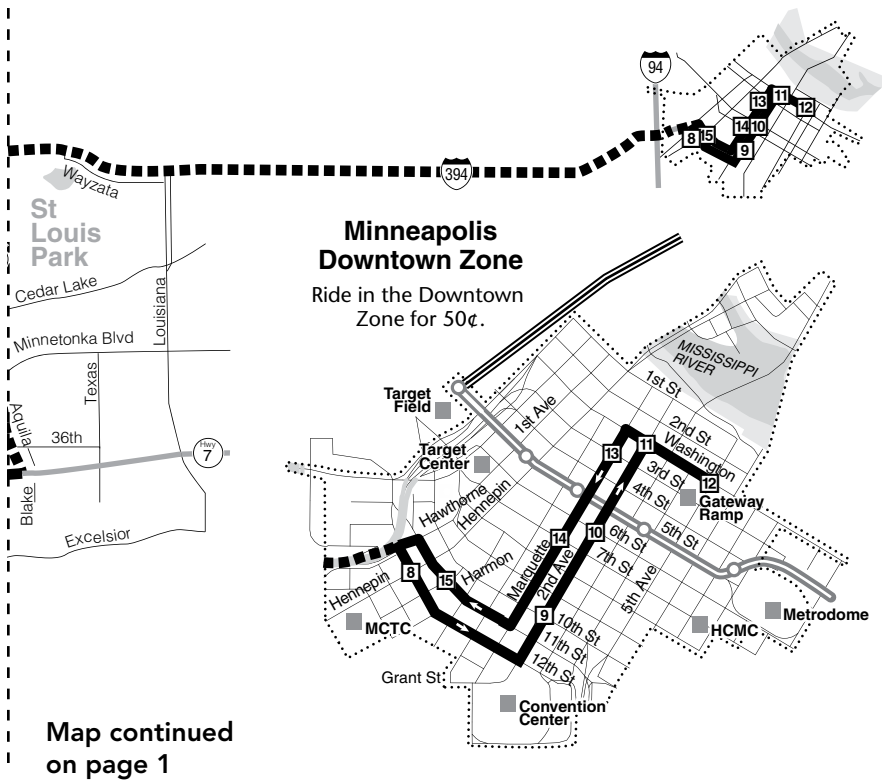
Metro Transit may operate reduced service on days before or after Independence Day, Thanksgiving, Christmas or New Year's Day. Look for details at [metrotransit.org](http://metrotransit.org) or in Connect on buses and trains prior to these holidays.

Schedule subject to change. Traffic and weather conditions may delay buses.

Please have exact fare ready. Bus fareboxes and drivers do not make change.

This document is available in alternate formats to individuals with disabilities by calling 612-349-7365 (TTY 612-341-0140).


Effective 5/15/10  
[metrotransit.org](http://metrotransit.org)  
612-373-3333

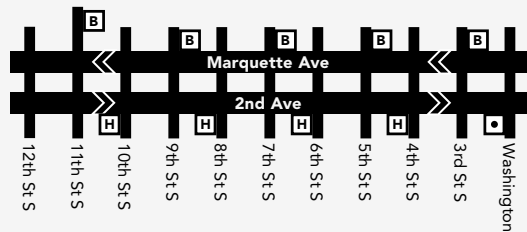


**Marquette & 2nd Avenues**

Express buses serve lettered bus stops every other block.

B Board at these stops on Marquette Ave.

H  Exit the bus at these stops on 2nd Ave.



Eastbound - Weekday  
from Orono and Excelsior to downtown Minneapolis

	route number & letter										
	1	2	3	4	5	6	7	8	9	10	11
	Co Rd 19 and Co Rd 15										
	Tonka Bay City Hall										
	Water St and George St										
	Vine Hill Rd Park & Ride										
	Hutchins Dr and Porter Ave										
	Hwy 7 and Co Rd 101										
	Hwy 7 and Co Rd 73										
	12th St and Hennepin Ave										
	2nd Ave S and 10th St S										
	2nd Ave S and 6th St S										
	2nd Ave S and Washington Ave										
	Downtown Minneapolis										
	AM										
670	6:10	6:13	6:17	6:28	6:31	6:36	6:46	7:02	7:07	7:09	7:12
670	6:40	6:43	6:47	6:58	7:01	7:06	7:19	7:35	7:40	7:42	7:45
670	7:09	7:12	7:16	7:27	7:30	7:35	7:48	8:04	8:09	8:11	8:14

Shaded times denote rush-hour service.

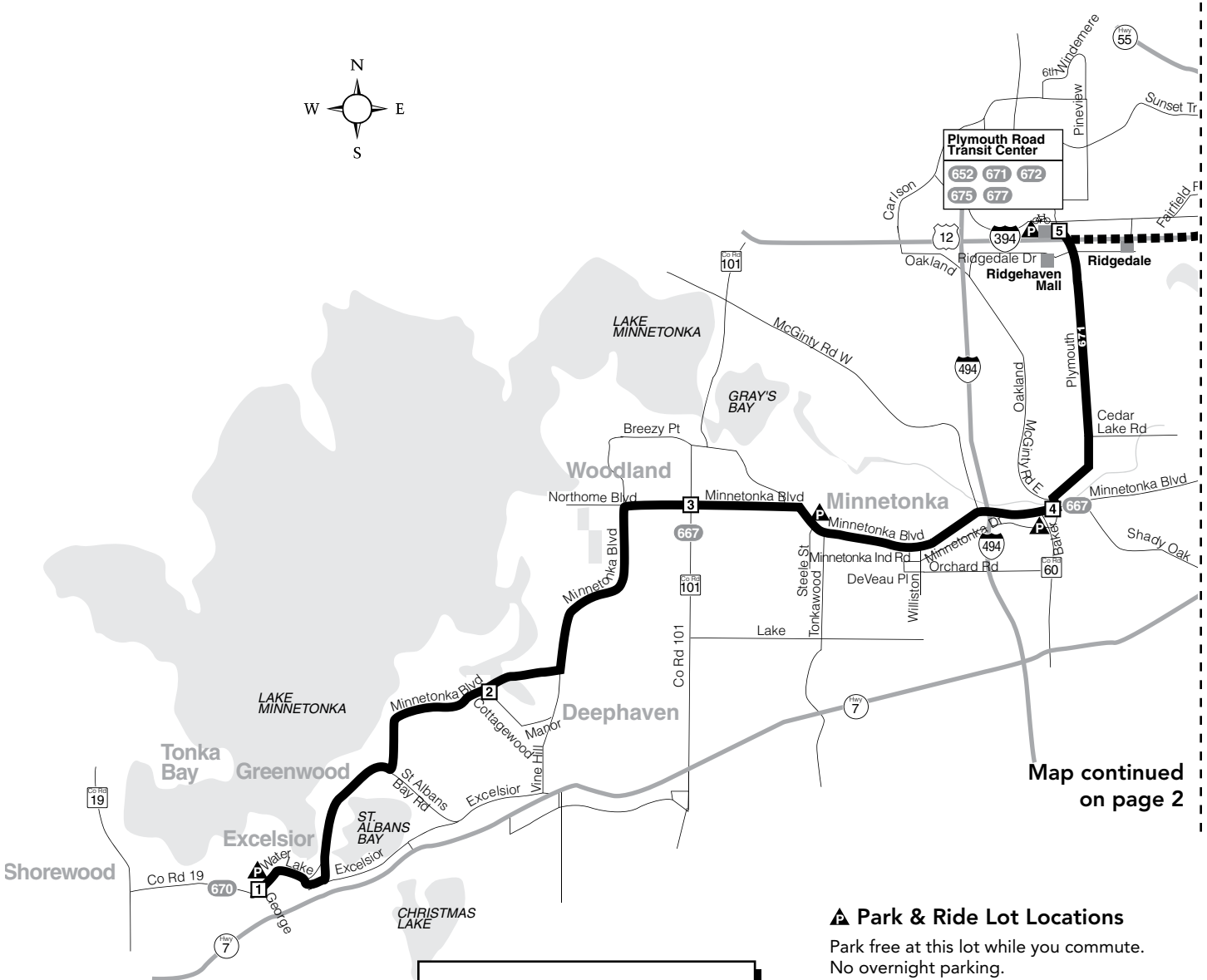



## Westbound - Weekday

from downtown Minneapolis to Excelsior and Orono

	Downtown Minneapolis										
route number & letter	Gateway Ramp	Marquette Ave and 3rd St S	Marquette Ave and 7th St S	11th St S and Harmon Place	Hwy 7 and Co Rd 73	Hwy 7 and Co Rd 101	Hutchins Dr and Porter Ave	Vine Hill Rd Park & Ride	Water St and George St	Tonka Bay City Hall	Co Rd 19 and Co Rd 15
	12	13	14	15	7	6	5	4	3	2	1
	PM										
670	4:12	4:15	4:17	4:22	4:38	4:50	4:54	4:58	5:10	5:14	5:17
670	4:41	4:45	4:47	4:52	5:08	5:20	5:24	5:28	5:40	5:44	5:47
670	5:10	5:14	5:16	5:21	5:37	5:49	5:53	5:57	6:09	6:13	6:16

Shaded times denote rush-hour service.



Map continued on page 2

**Service operates Monday through Friday except on the following holidays:**  
New Year's Day, Memorial Day, Independence Day, Labor Day, Thanksgiving and Christmas.

Metro Transit may operate reduced service on days before or after Independence Day, Thanksgiving, Christmas or New Year's Day. Look for details at [metrotransit.org](http://metrotransit.org) or in Connect on buses and trains prior to these holidays.

Schedule subject to change. Traffic and weather conditions may delay buses.

Please have exact fare ready. Bus fareboxes and drivers do not make change.

This document is available in alternate formats to individuals with disabilities by calling 612-349-7365 (TTY 612-341-0140).

- 3 **Timepoint on schedule**  
Find the timepoint nearest your stop, and use that column of the schedule. Your stop may be between timepoints.
- Regular Route**  
Bus will pick up or drop off customers at any bus stop along this route.
- Light Rail**  
Trains will pick up or drop off customers at any station along this route.
- Northstar Line**  
Transfers from Northstar to light rail are free. Transfers from light rail to Northstar require an additional fare.
- Express Route Service**  
Bus does not pick up or drop off customers on these route segments.
- 324 11 **Connecting Routes to transfer to/from**  
See those route schedules for details.
- Bike Locker**  
These sites have weatherproof bike storage for rent.
- Park & Ride Lot**  
Park free at these lots while you commute.
- Trans 104 **Transfer Point**  
Several routes serve this stop.

**▲ Park & Ride Lot Locations**

Park free at this lot while you commute. No overnight parking.

**Excelsior**

**Excelsior Park & Ride** - 100 ft southwest of 3rd Street

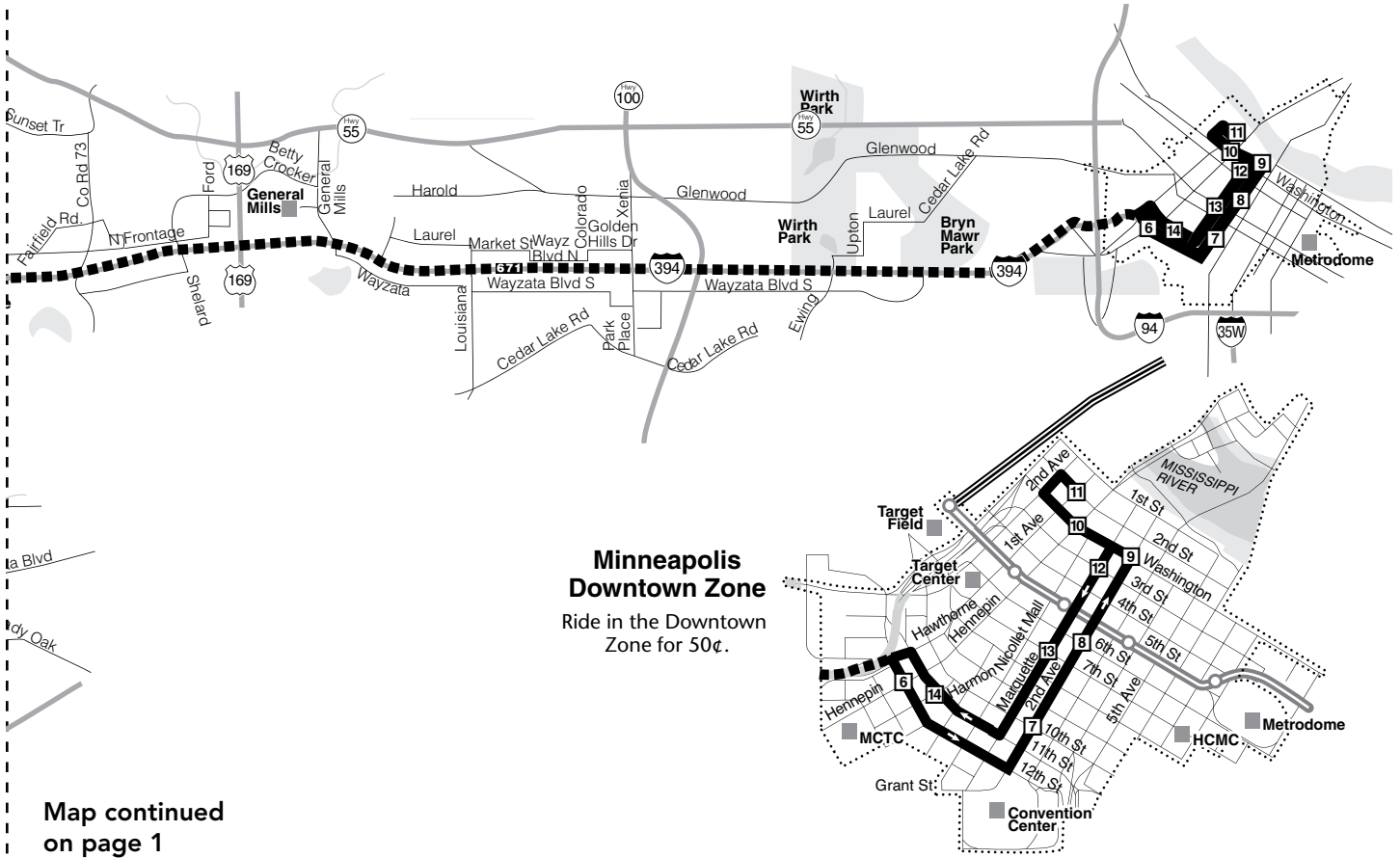
**Minnetonka**

**Minnetonka Boulevard & Steele Street** Northeast corner.

**Minnetonka Boulevard & County Road 60 (Baker Road)** Southwest corner.

**Plymouth Road Transit Center**


North side of I-394 near frontage road.



Map continued on page 1

**Special Note:**

Customers not using the express portion of the route pay only the local fare.

 Buses and trains have free storage racks so you can bring your bicycle along.

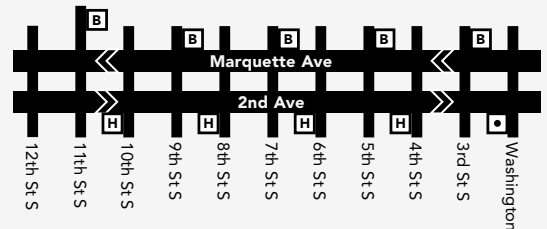
Look for instructions on the rack or visit [metrotransit.org/bike](http://metrotransit.org/bike)

**Marquette & 2nd Avenues**

Express buses serve lettered bus stops every other block.

B Board at these stops on Marquette Ave.

H ● Exit the bus at these stops on 2nd Ave.



Eastbound - Weekday  
from Excelsior to downtown Minneapolis

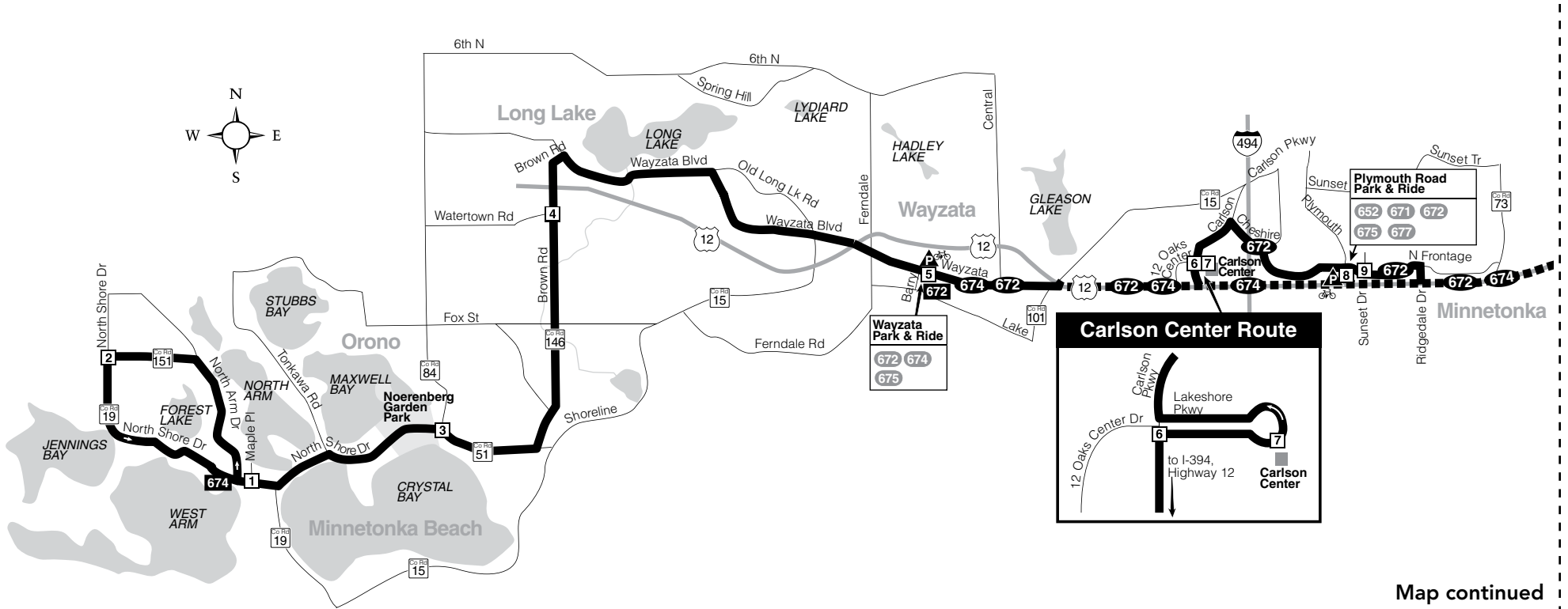
	1	2	3	4	5	6	7	8	10	11
<b>route number &amp; letter</b>										
<b>Water St and George St</b>										
<b>Minnetonka Blvd and Cottagewood Rd</b>										
<b>Minnetonka Blvd and Co Rd 101</b>										
<b>Minnetonka Blvd and Co Rd 60</b>										
<b>Plymouth Road Park &amp; Ride</b>										
<b>12th St and Hennepin Ave</b>										
<b>2nd Ave S and 10th St S</b>										
<b>2nd Ave S and 8th St S</b>										
<b>2nd Ave S and Washington Ave</b>										
<b>Washington Ave and Hennepin Ave</b>										
<b>Downtown Minneapolis</b>										
<b>AM</b>										
671	6:19	6:28	6:34	6:41	6:49	7:01	7:06	7:08	7:11	7:13
671	6:47	6:59	7:07	7:14	7:22	7:36	7:41	7:43	7:46	7:48
671	7:23	7:32	7:40	7:47	7:55	8:09	8:14	8:16	8:19	8:21

Shaded times denote rush-hour service.

Westbound - Weekday  
from downtown Minneapolis to Excelsior

	Downtown Minneapolis										
	route number & letter	2nd St N and 1st Ave N	Washington Ave and Hennepin Ave	Marquette Ave and 3rd St S	Marquette Ave and 7th St S	11th St S and Harmon Place	Plymouth Road Park & Ride	Mimnetonka Blvd and Co Rd 60	Mimnetonka Blvd and Co Rd 101	Mimnetonka Blvd and Cottagewood Rd	Water St and George St
	11	10	12	13	14	5	4	3	2	1	
	PM										
671	4:06	4:08	4:11	4:13	4:18	4:36	4:43	4:50	4:57	5:06	
671	4:31	4:33	4:37	4:39	4:44	5:02	5:09	5:16	5:23	5:32	
671	5:05	5:07	5:11	5:13	5:18	5:36	5:44	5:52	5:59	6:08	

Shaded times denote rush-hour service.



Map continued  
on page 2

**Special Note for Rt 672:**

For additional service to/from Plymouth Road Transit Center, please see Routes 671 & 675.

**▲ Park & Ride Lot Locations**

Park free at these lots while you commute.  
No overnight parking.

**Wayzata**

**Wayzata Park & Ride** –  
on Wayzata Boulevard just east of Barry Avenue.

**Minnetonka**

**Plymouth Road Transit Center** –  
north side of I-394 near frontage road.

**St. Louis Park**

**Louisiana Avenue Transit Center** –  
parking located next to south frontage road of I-394.

**Service operates Monday through Friday except on the following holidays:** New Year's Day, Memorial Day, Independence Day, Labor Day, Thanksgiving and Christmas.

Metro Transit may operate reduced service on days before or after Independence Day, Thanksgiving, Christmas or New Year's Day. Look for details at [metrotransit.org](http://metrotransit.org) or in Connect on buses and trains prior to these holidays.

Schedule subject to change. Traffic and weather conditions may delay buses.

Please have exact fare ready. Bus fareboxes and drivers do not make change.

This document is available in alternate formats to individuals with disabilities by calling 612-349-7365 (TTY 612-341-0140).



Bike Racks

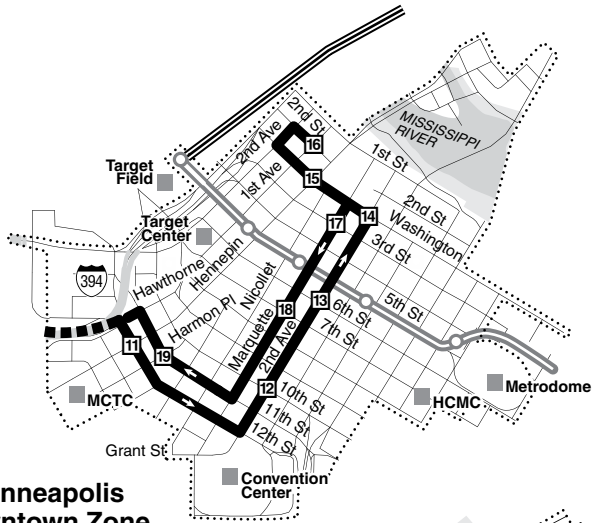
Buses and trains have free storage racks so you can bring your bicycle along.

Look for instructions on the rack or visit [metrotransit.org/bike](http://metrotransit.org/bike)

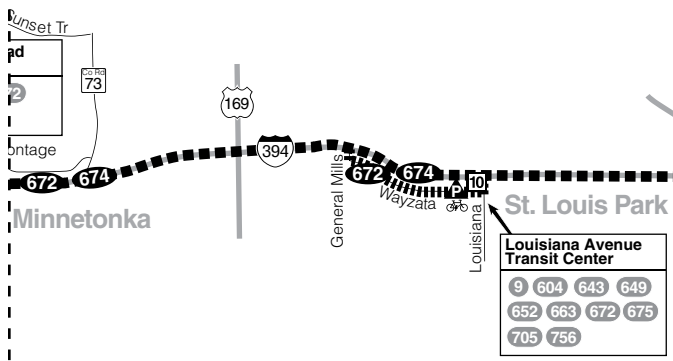
**Marquette & 2nd Avenues**  
Express buses serve lettered bus stops every other block.

**B** Board at these stops on Marquette Ave.

**H** Exit the bus at these stops on 2nd Ave.



**Minneapolis Downtown Zone**  
Ride in the Downtown Zone for 50¢.



**3** **Timepoint on schedule**  
Find the timepoint nearest your stop, and use that column of the schedule. Your stop may be between timepoints.

**Regular Route**  
Bus will pick up or drop off customers at any bus stop along this route.

**Light Rail**  
Trains will pick up or drop off customers at any station along this route.

**Northstar Line**  
Transfers from Northstar to light rail are free. Transfers from light rail to Northstar require an additional fare.

**Express Route**  
Bus does not pick up or drop off customers on these route segments.

**Limited Service**  
Only certain trips take this route.

**49S** **Route Ending Point**  
Trips with the indicated number/letter end at this point. Number/letter is found in schedules and on bus destination signs.

**324 11** **Connecting Routes to transfer to/from**  
See those route schedules for details.

**Bike Locker**  
These sites have weatherproof bike storage for rent.

**Park & Ride Lot**  
Park free at these lots while you commute.

**Transfer Point**  
Several routes serve this stop.

Map continued  
on page 1

Eastbound - Weekday  
from Wayzata to downtown Minneapolis

route number & letter	Wayzata Blvd Park & Ride	Carlson Pkwy and 12 Oaks Center Dr	Carlson Center	Plymouth Road Park & Ride	N Frontage Rd and Sunset Dr	Louisiana Ave Transit Center	12th St and Hennepin Ave	2nd Ave S and 10th St S	2nd Ave S and 6th St S	2nd Ave S and Washington Ave	Washington Ave and Hennepin Ave	Downtown Minneapolis
	5	6	7	8	9	10	11	12	13	14	15	
<b>AM</b>												
672	6:11	6:19	-	6:24	-	-	6:35	6:40	6:42	6:45	6:47	
672	6:41	6:49	-	6:54	-	-	7:08	7:13	7:15	7:18	7:20	
672	6:57	7:05	-	7:10	-	-	7:24	7:29	7:31	7:34	7:36	
672	7:38	7:46	-	7:51	-	-	8:05	8:10	8:12	8:15	8:17	
672	8:12	8:20	-	8:25	-	-	8:39	8:44	8:46	8:49	8:51	
<b>PM</b>												
672	3:02	3:11	3:12	-	3:20	3:29	3:37	3:42	3:44	3:47	-	
672	4:00	4:09	4:10	-	4:18	4:25	4:33	4:38	4:40	4:43	-	
672	4:45	4:54	4:55	-	5:03	5:10	5:19	5:24	5:26	5:29	-	
672	5:11	5:20	5:21	-	5:28	5:35	5:44	5:48	5:50	5:53	-	
672	6:01	6:10	6:11	-	6:18	6:25	6:33	6:37	6:39	6:42	-	

Shaded times denote rush-hour service.



Westbound - Weekday  
from downtown Minneapolis to Wayzata

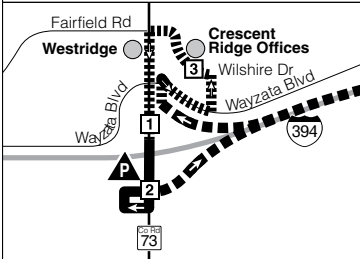
	Downtown Minneapolis												
	route number & letter	2nd St N and 1st Ave N	Washington Ave and Hennepin Ave	Marquette Ave and 3rd St S	Marquette Ave and 7th St S	11th St S and Harmon Place	Louisiana Ave Transit Center	N Frontage Rd and Sunset Dr	Plymouth Road Park & Ride	Carlson Road	Carlson Center	Carlson Pkwy and 12 Oaks Center Dr	Wayzata Blvd Park & Ride
	16	15	17	18	19	10	9	8	7	6	5		
<b>AM</b>													
672	6:06	6:08	6:10	6:12	6:16	6:24	6:33	-	6:38	6:39	6:48		
672	6:26	6:28	6:30	6:32	6:37	6:45	6:54	-	6:59	7:00	-		
672	6:44	6:46	6:48	6:50	6:55	7:03	7:12	-	7:17	7:18	7:27		
672	7:16	7:18	7:20	7:22	7:27	7:35	7:45	-	7:50	7:51	8:00		
<b>PM</b>													
672	3:06	3:08	3:11	3:13	3:18	-	-	3:32	-	3:38	3:46		
672	3:37	3:39	3:42	3:44	3:49	-	-	4:03	-	4:09	4:17		
672	4:21	4:23	4:27	4:29	4:34	-	-	4:49	-	4:56	5:04		
672	5:02	5:04	5:08	5:10	5:15	-	-	5:31	-	5:38	5:46		
672	5:35	5:37	5:40	5:42	5:46	-	-	6:02	-	6:09	6:17		

Shaded times denote rush-hour service.

### Morning Buses

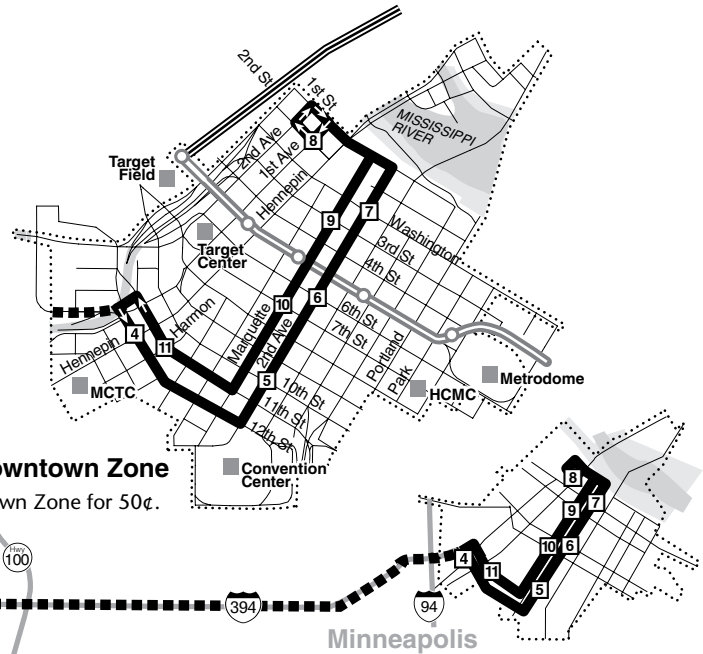
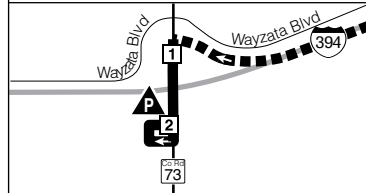
Westbound trips travel to Crescent Ridge Offices, then to Fairfield Rd and County Road 73, ending at Co Rd 73 and Wayzata Blvd.

Eastbound trips travel from Co Rd 73 and Wayzata Blvd to Park & Ride lot, then onto I-394.



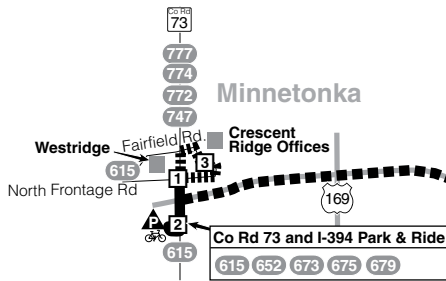
### Afternoon Buses - Westbound trips

travel from I-394 to Park & Ride lot.

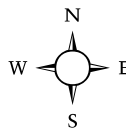


### Minneapolis Downtown Zone

Ride in the Downtown Zone for 50¢.



- 3** **Timepoint on schedule**  
Find the timepoint nearest your stop, and use that column of the schedule. Your stop may be between timepoints.
- Regular Route**  
Bus will pick up or drop off customers at any bus stop along this route.
- Light Rail**  
Trains will pick up or drop off customers at any station along this route.
- Northstar Line**  
Transfers from Northstar to light rail are free. Transfers from light rail to Northstar require an additional fare.
- Non-Stop Route**  
Bus does not pick up or drop off customers on these route segments.
- Limited Service**  
Only certain trips take this route.
- 49S** **Route Ending Point**  
Trips with the indicated number/letter end at this point. Number/letter is found in schedules and on bus destination signs.
- B** **Route Letter**  
Indicates which trips travel on this section of the route. Letter is found in schedules and on bus destination signs.
- 324 11** **Connecting Routes to transfer to/from**  
See those route schedules for details.
- Bike Locker**  
These sites have weatherproof bike storage for rent.
- Park & Ride Lot**  
Park free at these lots while you commute.
- Transfer Point**  
Several routes serve this stop.

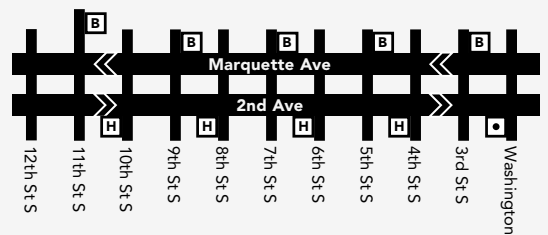


### Marquette & 2nd Avenues

Express buses serve lettered bus stops every other block.

**B** Board at these stops on Marquette Ave.

**H** Exit the bus at these stops on 2nd Ave.



Schedule subject to change. Traffic and weather conditions may delay buses.

Please have exact fare ready. Bus fareboxes and drivers do not make change.

This document is available in alternate formats to individuals with disabilities by calling 612-349-7365 (TTY 612-341-0140).

Effective 12/3/11  
metrotransit.org  
612-373-3333

**▲ Park & Ride Lot Location**

Park free at this lot while you commute.  
No overnight parking.

**Minnetonka**

County Road 73 and I-394 –  
on south side of I-394.

**Special Note:**

For service during non-rush hours please  
refer to a Route 675 schedule.



Buses and trains have free  
storage racks so you can  
bring your bicycle along.

Look for instructions on the rack or visit  
[metrotransit.org/bike](http://metrotransit.org/bike)

Service operates Monday through Friday  
except on the following holidays: New Year's  
Day, Memorial Day, Independence Day, Labor  
Day, Thanksgiving and Christmas.

Metro Transit may operate reduced service  
on days before or after Independence Day,  
Thanksgiving, Christmas or New Year's Day.  
Look for details at [metrotransit.org](http://metrotransit.org) or in  
Connect on buses and trains prior to these  
holidays.



**This is a Pay Exit route.**

On trips leaving downtown  
or the U of M, pay your fare  
at your destination. The time  
you exit the bus determines  
the fare amount.

Eastbound - Weekday  
from Minnetonka to downtown Minneapolis

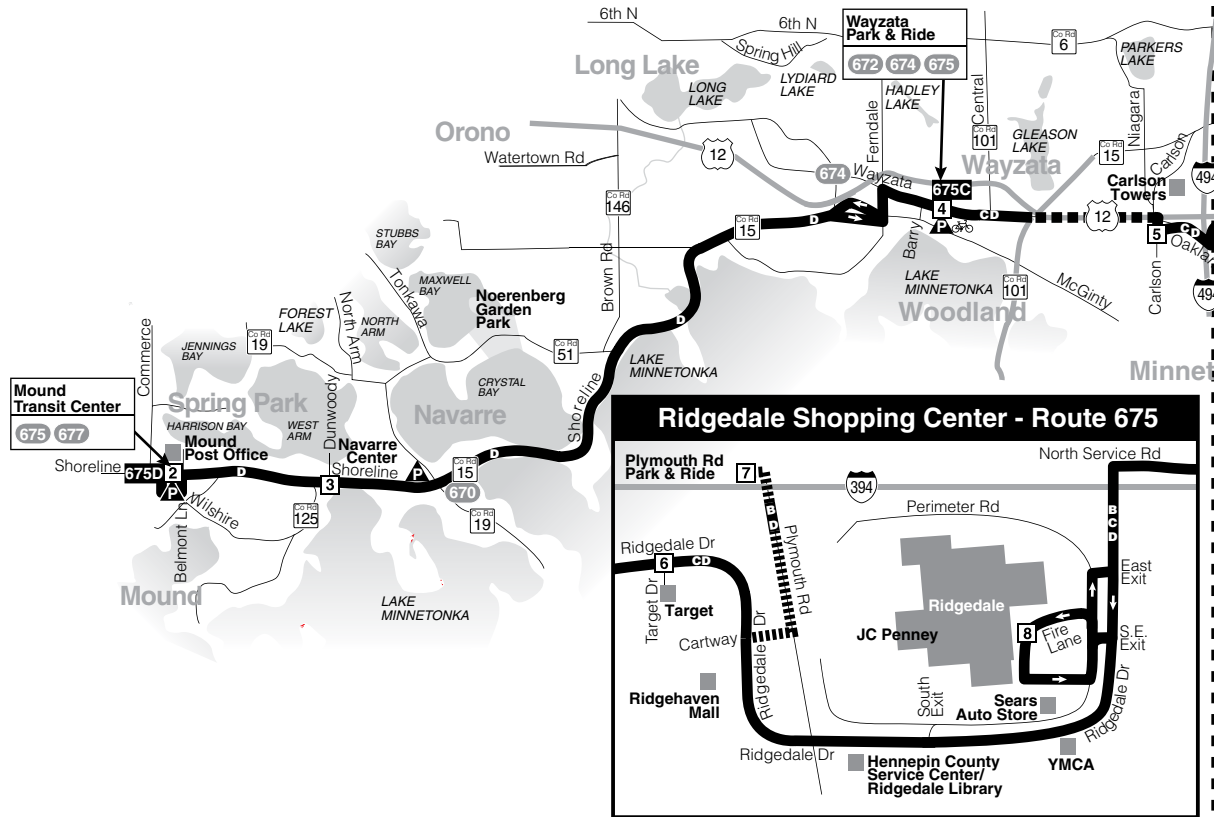

	route number & letter	Co Rd 73 and Wayzata Blvd N	Co Rd 73 Park & Ride	Hennepin Ave and 12th St	2nd Ave S and 10th St S	2nd Ave S and 6th St S	2nd Ave S and Washington Ave	2nd St N and 1st Ave N	Downtown Minneapolis
	1	2	4	5	6	7	8		
AM									
673	5:53	5:55	6:06	6:10	6:12	6:15	6:17		
673	6:23	6:26	6:37	6:41	6:43	6:46	6:48		
673	6:41	6:44	6:56	7:01	7:03	7:06	7:08		
673	6:51	6:54	7:07	7:12	7:14	7:17	7:19		
673	7:02	7:05	7:18	7:23	7:25	7:28	7:30		
673	7:11	7:14	7:28	7:33	7:35	7:38	7:40		
673	7:22	7:25	7:39	7:44	7:46	7:49	7:51		
673	7:32	7:35	7:48	7:53	7:55	7:58	8:00		
673	7:42	7:45	7:58	8:03	8:05	8:08	8:10		
673	7:51	7:54	8:07	8:12	8:14	8:17	8:19		
673	8:08	8:10	8:23	8:28	8:30	8:33	8:35		
673	8:27	8:29	8:41	8:46	8:48	8:51	8:53		

Shaded times denote rush-hour service.

Westbound - Weekday  
from downtown Minneapolis to Minnetonka

	Downtown Minneapolis						
route number & letter	2nd St N and 1st Ave N	Marquette Ave and 3rd St S	Marquette Ave and 7th St S	11th St S and Harmon Place	Crescent Ridge Offices	Co Rd 73 and Wayzata Blvd N	Co Rd 73 Park & Ride
	8	9	10	11	3	1	2
<b>AM</b>							
673	6:20	6:24	6:26	6:31	6:41	6:43	-
673	6:51	6:55	6:57	7:02	7:12	7:14	-
673	7:24	7:28	7:30	7:35	7:45	7:47	-
673	7:55	7:59	8:01	8:06	8:16	8:18	-
<b>PM</b>							
673	3:39	3:44	3:46	3:51	-	4:02	4:04
673	3:59	4:04	4:06	4:11	-	4:22	4:24
673	4:16	4:22	4:24	4:29	-	4:41	4:44
673	4:26	4:32	4:34	4:39	-	4:51	4:54
673	4:35	4:41	4:43	4:48	-	5:00	5:03
673	4:49	4:55	4:57	5:02	-	5:15	5:18
673	4:58	5:04	5:06	5:11	-	5:24	5:27
673	5:03	5:09	5:11	5:16	-	5:29	5:32
673	5:19	5:25	5:27	5:32	-	5:45	5:48
673	5:41	5:44	5:46	5:50	-	6:02	6:05
673	6:18	6:21	6:23	6:27	-	6:38	6:40

Shaded times denote rush-hour service.



Map continued on page 2

- 3** **Timepoint on schedule**  
Find the timepoint nearest your stop, and use that column of the schedule. Your stop may be between timepoints.
- Regular Route**  
Bus will pick up or drop off customers at any bus stop along this route.
- Light Rail**  
Trains will pick up or drop off customers at any station along this route.
- Northstar Line**  
Transfers from Northstar to light rail are free. Transfers from light rail to Northstar require an additional fare.
- Limited Service**  
Only certain trips take this route.
- Express Route**  
Bus does not pick up or drop off customers on these route segments.
- 49S** **Route Ending Point**  
Trips with the indicated number/letter end at this point. Number/letter is found in schedules and on bus destination signs.
- B** **Route Letter**  
Indicates which trips travel on this section of the route. Letter is found in schedules and on bus destination signs.
- 324 11** **Connecting Routes to transfer to/from**  
See those route schedules for details.
- Bike Locker**  
These sites have weatherproof bike storage for rent.
- Park & Ride Lot**  
Park free at these lots while you commute.
- Trans 104** **Transfer Point**  
Several routes serve this stop.

**▲ Park & Ride Lot Locations**

Park free at these lots while you commute. No overnight parking.

**Mound**

**Mound Transit Center** - Municipal Ramp. Park on upper level only.

**Orono**

**Navarre Center** - County Road 15 & County Road 19 - park behind shopping center north of County Road 15. (park in the lot nearest Lyric Ave.)

**Wayzata**

**Wayzata Park & Ride** - on Wayzata Boulevard just east of Barry Ave.

**Minnetonka**

**Plymouth Road Transit Center** - north side of I-394 near frontage road.

**County Road 73 and I-394** - ramp on southwest corner of intersection.

**Golden Valley**

**General Mills Boulevard** - south side of I-394 (Wayzata Blvd).

**St. Louis Park**

**Louisiana Avenue Transit Center** - Parking located along south frontage road of I-394 (Wayzata Blvd).

**Holiday service operates on the following holidays:** New Year's Day, Memorial Day, Independence Day, Labor Day, Thanksgiving and Christmas.

Metro Transit may operate reduced service on days before or after Independence Day, Thanksgiving, Christmas or New Year's Day. Look for details at metrotransit.org or in Connect on buses and trains prior to these holidays.

Schedule subject to change. Traffic and weather conditions may delay buses.

Please have exact fare ready. Bus fareboxes and drivers do not make change.

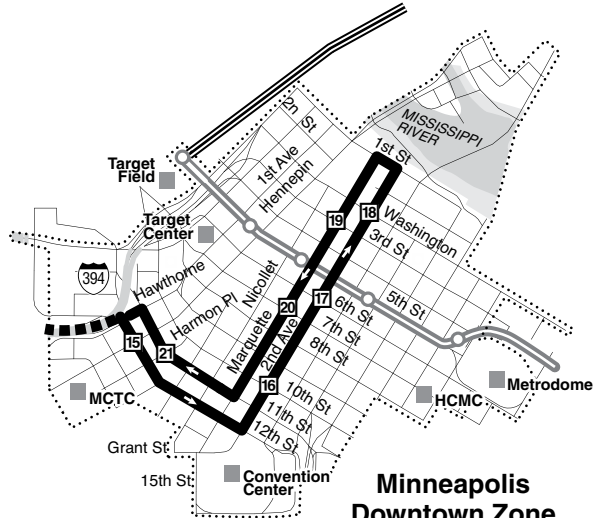
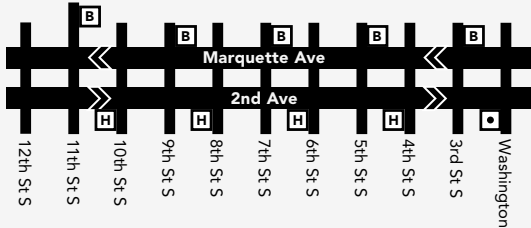
This document is available in alternate formats to individuals with disabilities by calling 612-349-7365 (TTY 612-341-0140).

**Marquette & 2nd Avenues**

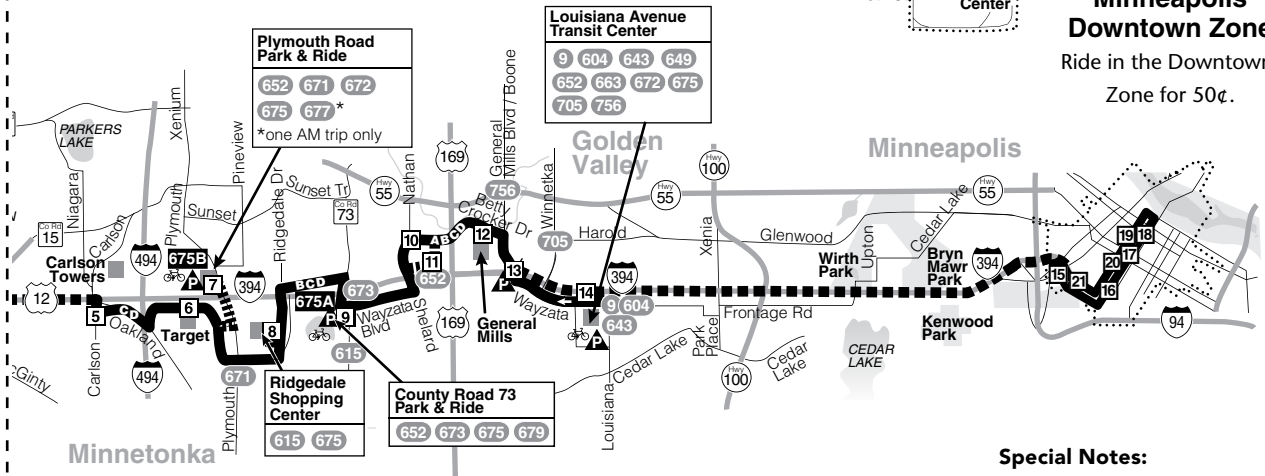
Express buses serve lettered bus stops every other block.

B Board at these stops on Marquette Ave.

H ● Exit the bus at these stops on 2nd Ave.



**Minneapolis Downtown Zone**  
Ride in the Downtown Zone for 50¢.



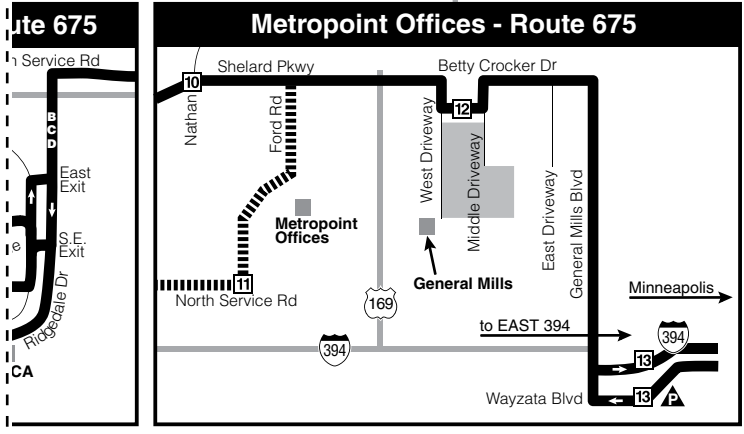
**Special Notes:**

- Customers not using the express portion of the route pay only the local fare.
- Customers riding between Louisiana Avenue Transit Center and points west do not pay the express charge.
- Wayzata is also served by Route 672 and Route 674 express buses.

**Pay Exit**  
This is a Pay Exit route. On trips leaving downtown or the U of M, pay your fare at your destination. The time you exit the bus determines the fare amount.

Buses and trains have free storage racks so you can bring your bicycle along.

Look for instructions on the rack or visit [metrotransit.org/bike](http://metrotransit.org/bike)



Map continued on page 1

Eastbound - Weekday  
from Mound to downtown Minneapolis

route number & letter	2	3	4	5	6	7	8	9	10	11	12	13	14	15	16	17	18	Downtown Minneapolis
	AM																	
675	-	-	-	-	-	-	-	5:27	5:31	-	5:33	5:36	5:38	5:44	5:48	5:50	5:53	
675	-	-	5:28	5:34	5:37	-	5:44	5:50	5:54	-	5:56	5:59	6:01	6:07	6:11	6:13	6:16	
675	-	-	-	-	-	-	-	-	6:16	6:20	-	6:22	6:25	6:27	6:33	6:38	6:40	6:43
675	-	-	6:09	6:16	6:19	6:24	6:29	6:35	6:40	-	6:43	6:47	6:50	6:57	7:02	7:04	7:07	
675	-	-	6:39	6:46	6:49	6:54	7:00	7:07	7:12	-	7:16	7:20	7:23	7:31	7:36	7:38	7:41	
675	-	-	-	-	-	-	-	-	-	-	-	7:35	7:38	7:46	7:51	7:53	7:56	
675	-	-	7:25	7:32	7:35	-	7:42	7:49	7:54	-	7:58	8:02	8:05	8:13	8:18	8:20	8:23	
675	-	-	-	-	-	8:07	8:13	8:20	8:25	-	8:28	8:32	8:35	8:43	8:48	8:50	8:53	
675	8:09	8:13	8:26	8:33	8:36	8:41	8:47	8:53	8:57	-	9:00	9:03	9:06	9:14	9:18	9:20	9:23	
675	-	-	8:54	9:01	9:04	-	9:11	9:17	9:21	-	9:24	9:27	9:30	9:37	9:41	9:43	9:46	
675	9:33	9:37	9:50	9:57	10:00	10:05	10:11	10:17	10:21	-	10:24	10:27	10:30	10:37	10:41	10:43	10:46	
675	10:33	10:37	10:50	10:57	11:00	11:05	11:11	11:17	11:21	-	11:24	11:27	11:30	11:37	11:41	11:43	11:46	
675	11:33	11:37	11:50	11:57	12:00	12:05	12:11	12:17	12:21	-	12:24	12:27	12:30	12:37	12:41	12:43	12:46	
	PM																	
675	12:33	12:37	12:50	12:57	1:00	1:05	1:11	1:17	1:21	-	1:24	1:27	1:30	1:37	1:41	1:43	1:46	
675	1:31	1:35	1:48	1:55	1:58	2:03	2:09	2:15	2:20	-	2:23	2:26	2:29	2:36	2:40	2:42	2:45	
675	2:34	2:38	2:51	2:58	3:01	3:06	3:12	3:18	3:23	-	3:26	3:29	3:32	3:39	3:44	3:46	3:49	
675	-	-	-	-	-	3:34	3:40	3:46	3:51	-	3:54	3:57	4:00	4:08	4:13	4:15	4:18	
675	-	-	3:43	3:50	3:53	-	4:00	4:06	-	4:10	4:13	4:17	4:20	4:28	4:33	4:35	4:38	
675	3:51	3:55	4:09	4:16	4:19	4:24	4:30	4:36	-	4:40	4:43	4:47	4:50	4:59	5:04	5:06	5:09	
675	-	-	4:42	4:49	4:52	-	4:59	5:05	-	5:09	5:12	5:16	5:19	5:28	5:33	5:35	5:38	
675	4:52	4:56	5:10	5:17	5:20	5:25	5:31	5:37	-	5:41	5:44	5:48	5:51	6:00	6:04	6:06	6:09	
675	5:22	5:26	5:40	5:47	5:50	5:55	6:01	6:07	-	6:11	6:14	6:18	6:21	6:30	6:34	6:36	6:39	
675	6:22	6:26	6:39	6:46	6:49	6:54	7:00	7:06	-	7:10	7:13	7:17	7:20	7:28	7:32	7:34	7:37	
675	7:22	7:26	7:39	7:45	7:48	7:53	7:59	8:05	-	8:09	8:12	8:16	8:19	8:26	8:30	8:32	8:35	
675	8:34	8:38	8:51	8:57	9:00	9:05	9:11	9:17	9:21	-	9:23	9:26	9:29	9:35	9:39	9:41	9:44	
675	-	-	10:11	10:17	10:20	-	10:27	10:33	10:37	-	10:39	10:42	10:44	10:50	10:54	10:56	10:59	

Shaded times denote rush-hour service.



Westbound - Weekday  
from downtown Minneapolis to Mound

	route number & letter	2nd Ave S and Washington Ave	Marquette Ave and 3rd St S	Marquette Ave and 5th St S	11th St S and Harmon Place	Louisiana Ave Transit Center	General Mills Park & Ride	General Mills Headquarters	Ford Rd and North Service Rd	Shepard Pkwy and Naitan Ln	Co Rd 73 Park & Ride	Ridgedale Stopping Center	Plymouth Road Park & Ride	Ridgedale Dr and Target Dr	Oakland Rd and Carlson Pkwy	Wayzata Blvd Park & Ride	Co Rd 15 and Dunwoody Ave	Mound Transit Center
	18	19	20	21	14	13	12	11	10	9	8	7	6	5	4	3	2	
AM																		
675C	4:57	5:01	5:03	5:07	5:15	5:17	5:20	-	5:22	5:26	5:31	-	5:36	5:39	5:46	-	-	
675A	5:33	5:37	5:39	5:43	5:51	5:53	5:56	-	5:58	6:02	-	-	-	-	-	-	-	
675C	6:17	6:21	6:23	6:27	6:35	6:37	6:40	6:45	-	6:49	6:54	-	6:59	7:02	7:10	-	-	
675D	6:41	6:45	6:47	6:52	7:00	7:02	7:05	7:10	-	7:14	7:19	7:26	7:28	7:32	7:40	7:52	7:57	
675B	7:14	7:18	7:20	7:25	7:34	7:36	7:39	7:44	-	7:49	7:54	8:01	-	-	-	-	-	
675C	7:45	7:49	7:51	7:56	8:05	8:07	8:10	8:15	-	8:20	8:25	-	8:30	8:34	8:42	-	-	
675D	8:05	8:09	8:11	8:16	8:25	8:27	8:30	-	8:33	8:38	8:43	8:50	8:52	8:56	9:04	9:16	9:21	
675D	9:05	9:09	9:11	9:15	9:24	9:26	9:29	-	9:32	9:37	9:43	9:50	9:52	9:56	10:04	10:16	10:21	
675D	10:05	10:09	10:11	10:15	10:24	10:27	10:30	-	10:33	10:38	10:44	10:51	10:53	10:57	11:05	11:17	11:22	
675D	11:05	11:09	11:11	11:15	11:24	11:27	11:30	-	11:33	11:38	11:44	11:51	11:53	11:57	12:05	12:17	12:22	
PM																		
675D	12:05	12:09	12:11	12:15	12:24	12:27	12:30	-	12:33	12:38	12:44	12:51	12:53	12:57	1:05	1:17	1:22	
675D	1:05	1:09	1:11	1:15	1:24	1:27	1:30	-	1:33	1:38	1:44	1:51	1:53	1:57	2:05	2:18	2:23	
675C	1:35	1:39	1:41	1:45	1:54	1:57	2:00	-	2:03	2:08	2:14	-	2:19	2:23	2:31	-	-	
675D	2:05	2:09	2:11	2:15	2:24	2:27	2:30	-	2:33	2:38	2:44	2:51	2:53	2:57	3:05	3:18	3:23	
675B	2:35	2:39	2:41	2:45	2:54	2:57	3:00	-	3:03	3:08	3:14	3:21	-	-	-	-	-	
675D	3:05	3:09	3:11	3:16	3:25	3:28	3:31	-	3:34	3:39	3:45	3:52	3:54	3:58	4:06	4:19	4:24	
675C	3:34	3:38	3:40	3:45	3:54	3:57	4:00	-	4:03	4:08	4:14	-	4:20	4:24	4:32	-	-	
675D	4:08	4:12	4:14	4:19	4:30	4:33	4:36	-	4:39	4:44	4:50	4:57	4:59	5:03	5:11	5:24	5:29	
675A	4:33	4:38	4:40	4:45	4:56	5:00	5:03	-	5:06	5:11	-	-	-	-	-	-	-	
675B	4:41	4:46	4:48	4:53	5:04	5:08	5:11	-	5:14	5:19	5:25	5:32	-	-	-	-	-	
675C	4:55	5:00	5:02	5:07	5:18	5:22	5:25	-	5:28	5:33	5:39	-	5:45	5:49	5:57	-	-	
675B	5:13	5:18	5:20	5:25	5:36	5:40	5:43	-	5:46	5:51	5:57	6:04	-	-	-	-	-	
675D	5:39	5:43	5:45	5:49	5:59	6:02	6:05	-	6:08	6:13	6:19	6:26	6:28	6:32	6:40	6:53	6:58	
675C	6:09	6:13	6:15	6:19	6:29	6:32	6:35	-	6:38	6:43	6:49	-	6:55	6:59	7:07	-	-	
675D	7:10	7:14	7:16	7:20	7:30	7:33	7:36	-	7:38	7:43	7:49	7:56	7:58	8:02	8:09	8:22	8:27	
675C	8:11	8:15	8:17	8:21	8:30	8:32	8:35	-	8:37	8:42	8:47	-	8:53	8:57	9:04	-	-	
675C	9:11	9:15	9:17	9:21	9:30	9:32	9:35	-	9:37	9:42	9:47	-	9:52	9:56	10:03	-	-	

Shaded times denote rush-hour service.

## Eastbound - Saturday

from Wayzata to downtown Minneapolis via Highway 12 and I-394

route number & letter	Wayzata Blvd Park & Ride	Oakland Rd and Carlson Pkwy	Ridgedale Dr and Target Dr	Ridgedale Shopping Center	Co Rd 73 Park & Ride	Shepard Pkwy and Nathan Ln	General Mills Headquarters	General Mills Blvd Park & Ride	Louisiana Ave Transit Center	12th St and Hennepin Ave	2nd Ave S and 10th St S	2nd Ave S and 6th St S	2nd Ave S and Washington Ave	Downtown Minneapolis
4	5	6	8	9	10	12	13	14	15	16	17	18		
<b>AM</b>														
675	7:14	7:19	7:23	7:30	7:35	7:39	7:41	7:44	7:46	7:52	7:56	7:58	8:01	
675	8:14	8:19	8:23	8:30	8:35	8:39	8:41	8:44	8:46	8:52	8:56	8:58	9:01	
675	9:13	9:19	9:23	9:30	9:36	9:40	9:42	9:45	9:47	9:53	9:57	9:59	10:02	
675	10:13	10:19	10:23	10:30	10:36	10:40	10:42	10:45	10:47	10:53	10:57	10:59	11:02	
675	11:13	11:19	11:23	11:30	11:36	11:40	11:42	11:45	11:47	11:53	11:57	11:59	12:02	
<b>PM</b>														
675	12:13	12:19	12:23	12:30	12:36	12:40	12:42	12:45	12:47	12:53	12:57	12:59	1:02	
675	1:13	1:19	1:23	1:30	1:36	1:40	1:42	1:45	1:47	1:53	1:57	1:59	2:02	
675	2:13	2:19	2:23	2:30	2:36	2:40	2:42	2:45	2:47	2:53	2:57	2:59	3:02	
675	3:13	3:19	3:23	3:30	3:36	3:40	3:42	3:45	3:47	3:53	3:57	3:59	4:02	
675	4:13	4:19	4:23	4:30	4:36	4:40	4:42	4:45	4:47	4:53	4:57	4:59	5:02	
675	5:13	5:19	5:23	5:30	5:36	5:40	5:42	5:45	5:47	5:53	5:57	5:59	6:02	
675	6:13	6:19	6:23	6:30	6:36	6:40	6:42	6:45	6:47	6:53	6:57	6:59	7:02	
675	7:10	7:15	7:19	7:26	7:31	7:35	7:37	7:40	7:42	7:48	7:52	7:54	7:57	
675	8:09	8:14	8:18	8:25	8:30	8:34	8:36	8:39	8:41	8:47	8:51	8:53	8:56	
675	9:09	9:14	9:18	9:25	9:30	9:34	9:36	9:39	9:41	9:47	9:51	9:53	9:56	

## Westbound - Saturday

from downtown Minneapolis to Wayzata via I-394 and Highway 12

	Downtown Minneapolis												
route number & letter	2nd Ave S and Washington Ave	Marquette Ave and 3rd St S	Marquette Ave and 7th St S	11th St S and Harmon Place	Louisiana Ave Transit Center	General Mills Park & Ride	General Mills Headquarters	Shelard Pkwy and Nathan Ln	CO Rd 73 Park & Ride	Ridgedale Shopping Center	Ridgedale Dr and Target Dr	Oakland Rd and Carlson Pkwy	Wayzata Blvd Park & Ride
	18	19	20	21	14	13	12	10	9	8	6	5	4
<b>AM</b>													
675C	6:12	6:16	6:18	6:22	6:30	6:33	6:36	6:38	6:42	6:47	6:52	6:56	7:02
675C	7:12	7:16	7:18	7:22	7:30	7:33	7:36	7:38	7:42	7:48	7:53	7:57	8:03
675C	8:12	8:16	8:18	8:22	8:30	8:33	8:36	8:38	8:42	8:48	8:54	8:58	9:04
675C	9:12	9:16	9:18	9:22	9:30	9:33	9:36	9:38	9:42	9:48	9:54	9:58	10:04
675C	10:12	10:16	10:18	10:22	10:30	10:33	10:36	10:38	10:42	10:48	10:54	10:58	11:04
675C	11:12	11:16	11:18	11:22	11:30	11:33	11:36	11:38	11:42	11:48	11:54	11:58	12:05
<b>PM</b>													
675C	12:12	12:16	12:18	12:22	12:30	12:33	12:36	12:38	12:42	12:48	12:54	12:58	1:05
675C	1:12	1:16	1:18	1:22	1:30	1:33	1:36	1:38	1:42	1:48	1:54	1:58	2:05
675C	2:12	2:16	2:18	2:22	2:30	2:33	2:36	2:38	2:42	2:48	2:54	2:58	3:05
675C	3:12	3:16	3:18	3:22	3:30	3:33	3:36	3:38	3:42	3:48	3:54	3:58	4:05
675C	4:12	4:16	4:18	4:22	4:30	4:33	4:36	4:38	4:42	4:48	4:54	4:58	5:05
675C	5:12	5:16	5:18	5:22	5:30	5:33	5:36	5:38	5:42	5:47	5:53	5:57	6:04
675C	6:12	6:16	6:18	6:22	6:30	6:33	6:36	6:38	6:42	6:47	6:53	6:57	7:03
675C	7:12	7:16	7:18	7:22	7:30	7:33	7:36	7:38	7:42	7:47	7:52	7:56	8:02
675C	8:12	8:16	8:18	8:22	8:30	8:33	8:36	8:38	8:42	8:47	8:52	8:56	9:02

## Eastbound - Sunday

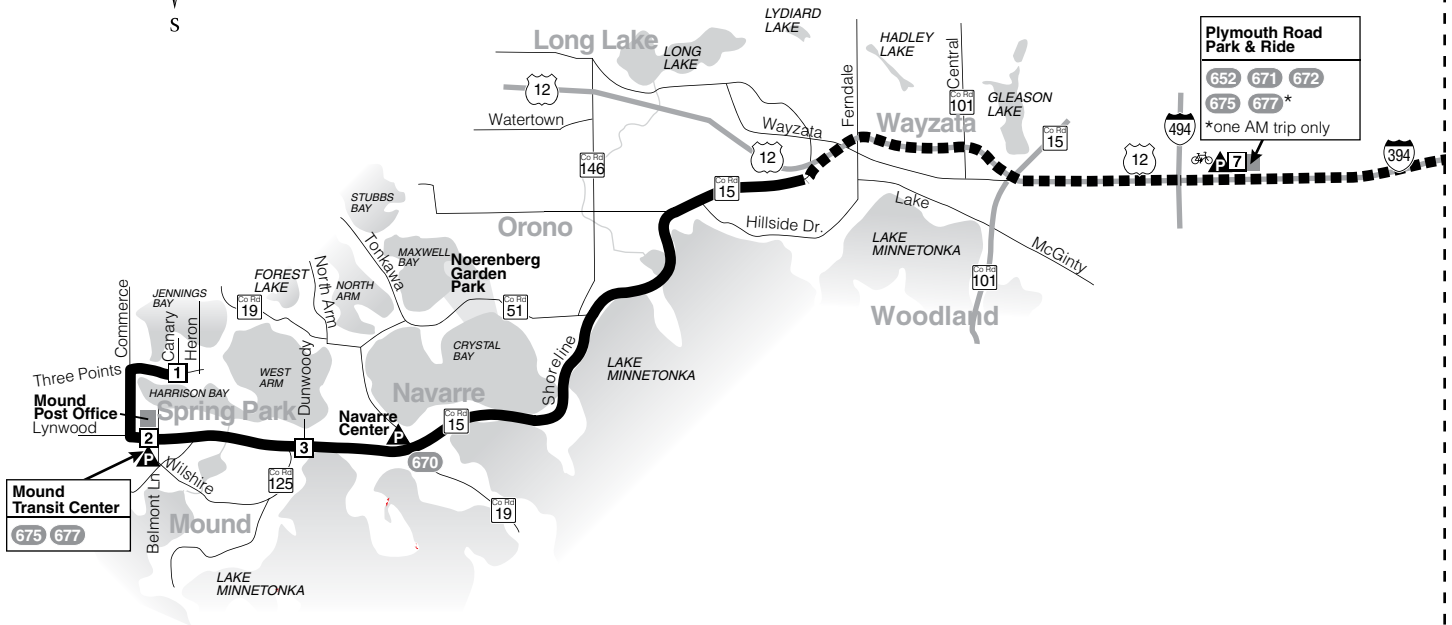

from Wayzata to downtown Minneapolis via Highway 12 and I-394

route number & letter	Wayzata Blvd Park & Ride	Oakland Rd and Carlson Pkwy	Ridgedale Dr and Target Dr	Ridgedale Shopping Center	Co Rd 73 Park & Ride	Shelard Pkwy and Nathan Ln	General Mills Headquarters	General Mills Park & Ride	Louisiana Ave Transit Center	12th St and Hennepin Ave	2nd Ave S and 10th St S	2nd Ave S and 6th St S	2nd Ave S and Washington Ave	Downtown Minneapolis
	4	5	6	8	9	10	12	13	14	15	16	17	18	
<b>AM</b>														
675	9:14	9:19	9:23	9:29	9:35	9:39	9:41	9:43	9:45	9:51	9:55	9:57	10:00	
675	10:14	10:19	10:23	10:29	10:35	10:39	10:41	10:43	10:45	10:51	10:55	10:57	11:00	
675	11:14	11:19	11:23	11:30	11:36	11:40	11:42	11:44	11:46	11:52	11:56	11:58	12:01	
<b>PM</b>														
675	12:13	12:19	12:23	12:30	12:36	12:40	12:42	12:44	12:46	12:52	12:56	12:58	1:01	
675	1:13	1:19	1:23	1:30	1:36	1:40	1:42	1:44	1:46	1:52	1:56	1:58	2:01	
675	2:13	2:19	2:23	2:30	2:36	2:40	2:42	2:44	2:46	2:52	2:56	2:58	3:01	
675	3:13	3:19	3:23	3:30	3:36	3:40	3:42	3:44	3:46	3:52	3:56	3:58	4:01	
675	4:13	4:19	4:23	4:30	4:36	4:40	4:42	4:44	4:46	4:52	4:56	4:58	5:01	
675	5:13	5:19	5:23	5:30	5:36	5:40	5:42	5:44	5:46	5:52	5:56	5:58	6:01	
675	6:13	6:19	6:23	6:30	6:36	6:39	6:41	6:43	6:45	6:51	6:55	6:57	7:00	
675	7:10	7:16	7:20	7:26	7:32	7:35	7:37	7:39	7:41	7:47	7:51	7:53	7:56	

## Westbound - Sunday

from downtown Minneapolis to Wayzata via I-394 and Highway 12

	Downtown Minneapolis													
	route number & letter	2nd Ave S and Washington Ave	Marquette Ave and 3rd St S	Marquette Ave and 7th St S	11th St S and Harmon Place	Louisiana Ave Transit Center	General Mills Park & Ride	General Mills Headquarters	Shelard Pkwy and Nathan Ln	CO Rd 73 Park & Ride	Ridgedale Shopping Center	Ridgedale Dr and Target Dr	Oakland Rd and Carlson Pkwy	Wayzata Blvd Park & Ride
	18	19	20	21	14	13	12	10	9	8	6	5	4	
<b>AM</b>														
675C	9:12	9:16	9:18	9:22	9:30	9:33	9:36	9:38	9:42	9:47	9:52	9:56	10:02	
675C	10:12	10:16	10:18	10:22	10:30	10:33	10:36	10:38	10:42	10:48	10:54	10:58	11:04	
675C	11:12	11:16	11:18	11:22	11:30	11:33	11:36	11:38	11:42	11:48	11:54	11:58	12:04	
<b>PM</b>														
675C	12:12	12:16	12:18	12:22	12:30	12:33	12:36	12:38	12:42	12:48	12:54	12:58	1:04	
675C	1:12	1:16	1:18	1:22	1:30	1:33	1:36	1:38	1:42	1:48	1:54	1:58	2:04	
675C	2:12	2:16	2:18	2:22	2:30	2:33	2:36	2:38	2:42	2:48	2:54	2:58	3:04	
675C	3:12	3:16	3:18	3:22	3:30	3:33	3:36	3:38	3:42	3:48	3:54	3:58	4:04	
675C	4:12	4:16	4:18	4:22	4:30	4:33	4:36	4:38	4:42	4:47	4:53	4:57	5:03	
675C	5:12	5:16	5:18	5:22	5:30	5:33	5:36	5:38	5:42	5:47	5:53	5:57	6:03	
675C	6:12	6:16	6:18	6:22	6:30	6:33	6:36	6:38	6:42	6:47	6:53	6:57	7:03	



Map continued  
on page 2

**▲ Park & Ride Lot Locations**

Park free at these lots while you commute.  
No overnight parking.

**Mound**

**Mound Transit Center -**  
Municipal Ramp. Park on upper level only.

**Orono**

**Navarre Center -**  
County Road 15 & County Road 19 - park behind shopping center north of County Road 15. (Park in the lot nearest Lyric Ave.)

**Minnetonka**

**Plymouth Road Transit Center -**  
north side of I-394 near frontage road.

Schedule subject to change. Traffic and weather conditions may delay buses.

Please have exact fare ready. Bus fareboxes and drivers do not make change.

This document is available in alternate formats to individuals with disabilities by calling 612-349-7365 (TTY 612-341-0140).

	<b>Timepoint on schedule</b> Find the timepoint nearest your stop, and use that column of the schedule. Your stop may be between timepoints.
	<b>Regular Route</b> Bus will pick up or drop off customers at any bus stop along this route.
	<b>Light Rail</b> Trains will pick up or drop off customers at any station along this route.
	<b>Northstar Line</b> Transfers from Northstar to light rail are free. Transfers from light rail to Northstar require an additional fare.
	<b>Express Route Service</b> Bus does not pick up or drop off customers on these route segments.
	<b>Connecting Routes to transfer to/from</b> See those route schedules for details.
	<b>Bike Locker</b> These sites have weatherproof bike storage for rent.
	<b>Park &amp; Ride Lot</b> Park free at these lots while you commute.
	<b>Transfer Point</b> Several routes serve this stop.

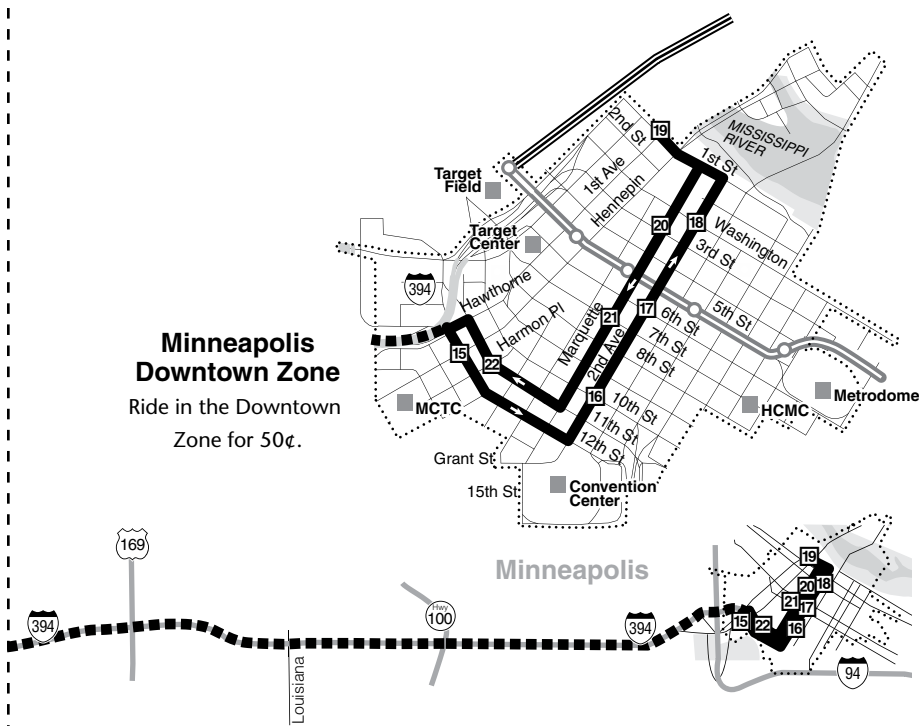


**Buses and trains have free storage racks so you can bring your bicycle along.**

Look for instructions on the rack or visit [metrotransit.org/bike](http://metrotransit.org/bike)

**Service operates Monday through Friday except on the following holidays:**  
New Year's Day, Memorial Day, Independence Day, Labor Day, Thanksgiving and Christmas.

Metro Transit may operate reduced service on days before or after Independence Day, Thanksgiving, Christmas or New Year's Day. Look for details at [metrotransit.org](http://metrotransit.org) or in Connect on buses and trains prior to these holidays.



**Minneapolis Downtown Zone**  
 Ride in the Downtown Zone for 50¢.

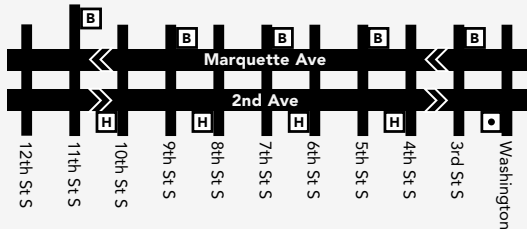
Map continued on page 1

**Marquette & 2nd Avenues**

Express buses serve lettered bus stops every other block.

B Board at these stops on Marquette Ave.

H • Exit the bus at these stops on 2nd Ave.



Eastbound - Weekday  
from Mound to downtown Minneapolis

	route number & letter	Three Points Blvd and Canary Ln	Mound Transit Center	Co Rd 15 and Dunwoody Ave	Plymouth Road Park & Ride	12th St and Hennepin Ave	2nd Ave S and 10th St S	2nd Ave S and 8th St S	2nd Ave S and Washington Ave	1st Ave N and 1st St N	Downtown Minneapolis
	1	2	3	7	15	16	17	18	19		
AM											
677	5:49	5:56	6:03	6:18 <sup>A</sup>	6:31	6:36	6:38	6:41	6:43		
677	6:24	6:31	6:38	-	7:04	7:09	7:11	7:14	7:16		
677	6:55	7:03	7:12	-	7:40	7:45	7:47	7:50	7:52		
677	7:26	7:33	7:40	-	8:08	8:13	8:15	8:18	8:20		

<sup>A</sup> Stops on demand at Louisiana Avenue Transit Center to drop off passengers only.  
Shaded times denote rush-hour service.

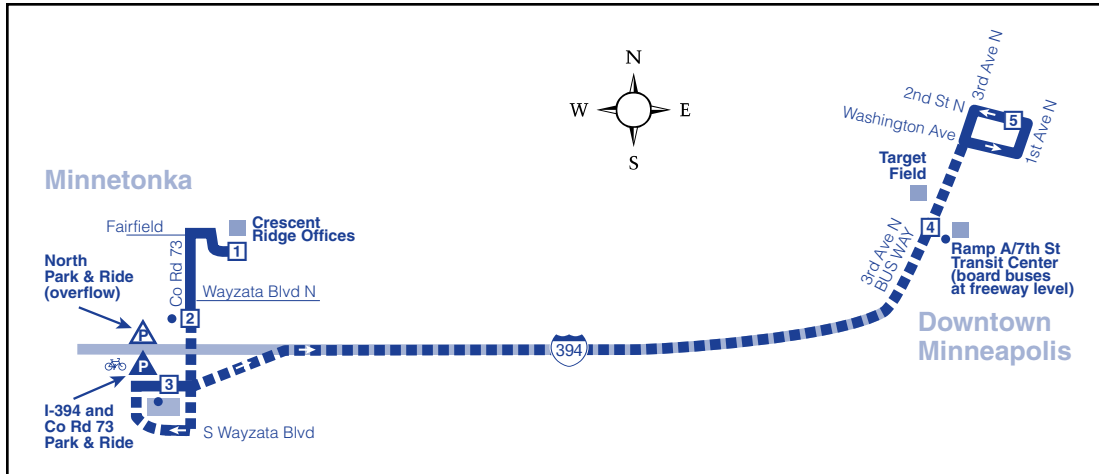


Westbound - Weekday  
from downtown Minneapolis to Mound

	Downtown Minneapolis							
	route number & letter	1st Ave N and 1st St N	Marquette Ave and 3rd St S	Marquette Ave and 7th St S	11th St S and Harmon Place	Co Rd 15 and Dunwoody Ave	Mound Transit Center	Three Points Blvd and Canary Ln
	19	20	21	22	3	2	1	
	PM							
677	4:14	4:17	4:19	4:24	4:53	5:01	5:06	
677	4:38	4:42	4:44	4:49	5:17	5:24	5:29	
677	5:12	5:16	5:18	5:23	5:51	5:58	6:03	

Shaded times denote rush-hour service.

## Eastbound To Target Field



	<b>Timepoint on schedule</b> Find the timepoint nearest your stop, and use that column of the schedule. Your stop may be between timepoints.
	<b>Regular Route</b> Bus will pick up or drop off customers at any bus stop along this route.
	<b>Non-Stop Route</b> Bus does not pick up or drop off customers on these route segments.
	<b>Designated Bus Stop</b> On Limited Stop routes, bus serves only these stops
	<b>Bike Locker</b> These sites have weatherproof bike storage for rent.
	<b>Park &amp; Ride Lot</b> Park free at these lots while you commute.

### Park & Ride Lot Location

Park free at this lot while you commute. No overnight parking.

#### Minnetonka

County Road 73 and I-394 – on south side of I-394.



#### This is a Pay Exit route.

On trips leaving downtown or the U of M, pay your fare at your destination. The time you exit the bus determines the fare amount.

### Special Notes:

- Starting two hours before the game, extra buses to Target Field will leave approximately every 15 minutes before every MN Twins baseball home game. The last extra bus to Target Field leaves 15 minutes before gamestart time. Buses will depart Ramp A/7th St Transit Center every 15 minutes for one hour after the last out.
- This service for Crescent Ridge Offices also serves Twins baseball games at Target Field

### Service operates Monday through Friday except on the following holidays:

New Year's Day, Memorial Day, Independence Day, Labor Day, Thanksgiving and Christmas.

Metro Transit may operate reduced service on days before or after Independence Day, Thanksgiving, Christmas or New Year's Day. Look for details at [metrotransit.org](http://metrotransit.org) or in Connect on buses and trains prior to these holidays.

Schedule subject to change. Traffic and weather conditions may delay buses.

Please have exact fare ready. Bus fareboxes and drivers do not make change.

This document is available in alternate formats to individuals with disabilities by calling 612-349-7365 (TTY 612-341-0140).

Eastbound - Weekday  
from Minnetonka to downtown Minneapolis

	route number & letter	Crescent Ridge Offices	Co Rd 73 and Wayzata Blvd N	Co Rd 73 Park & Ride	Ramp A 7th St Transit Center	2nd St N and 1st Ave N	Downtown Minneapolis
	1	2	3	4	5		
PM							
679	4:12	4:14	4:16	4:29	4:34		
679	4:32	4:34	4:36	4:49	4:54		
679	4:52	4:54	4:56	5:09	5:14		
679	5:12	5:14	5:16	5:29	5:34		
679	5:42	5:44	5:46	5:59	6:04		
679	6:12	6:14	6:16	6:29	6:34		

Shaded times denote rush-hour service.

